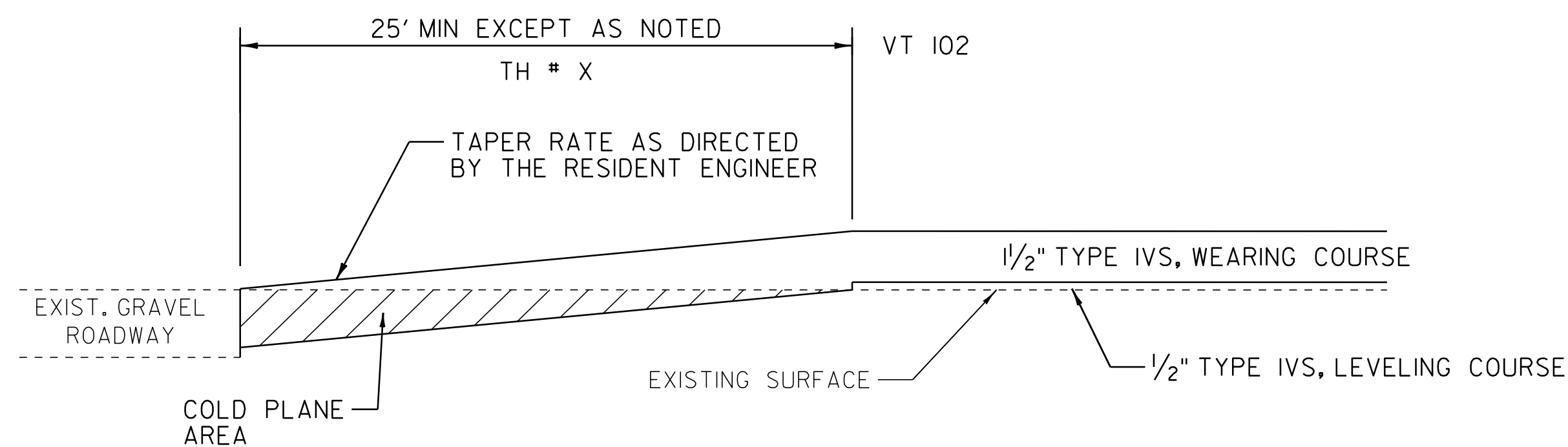


OVERLAY TYPICAL SECTION

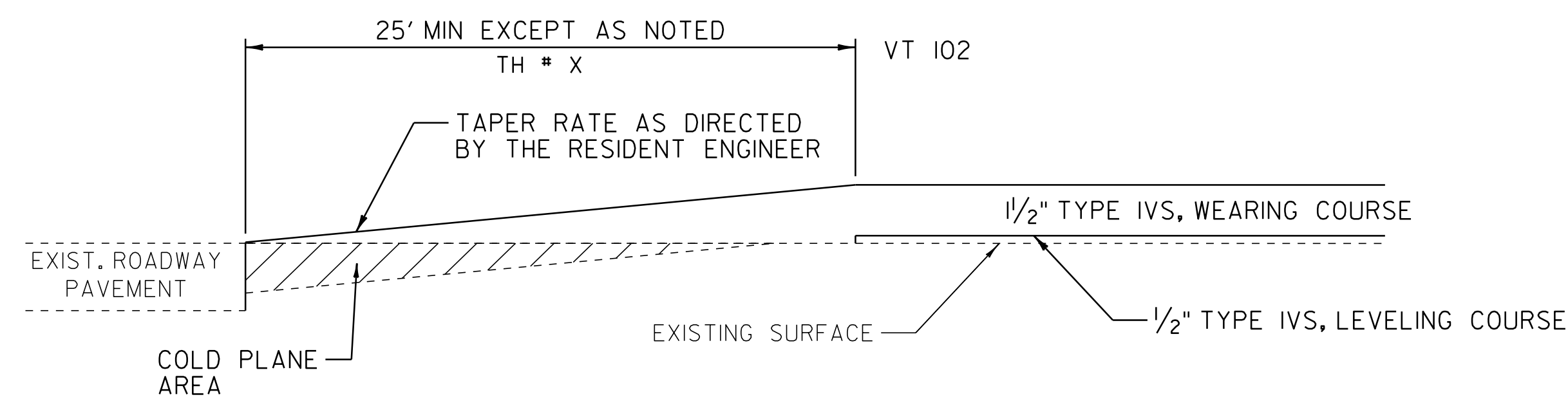
BLOOMFIELD - 28+96 TO 366+94
 LEMINGTON - L0+00 TO L193+35.36



APPROACH AREA DETAIL FOR GRAVEL TOWN HIGHWAYS IN LEVEL AND OVERLAY AREAS

LOCATION

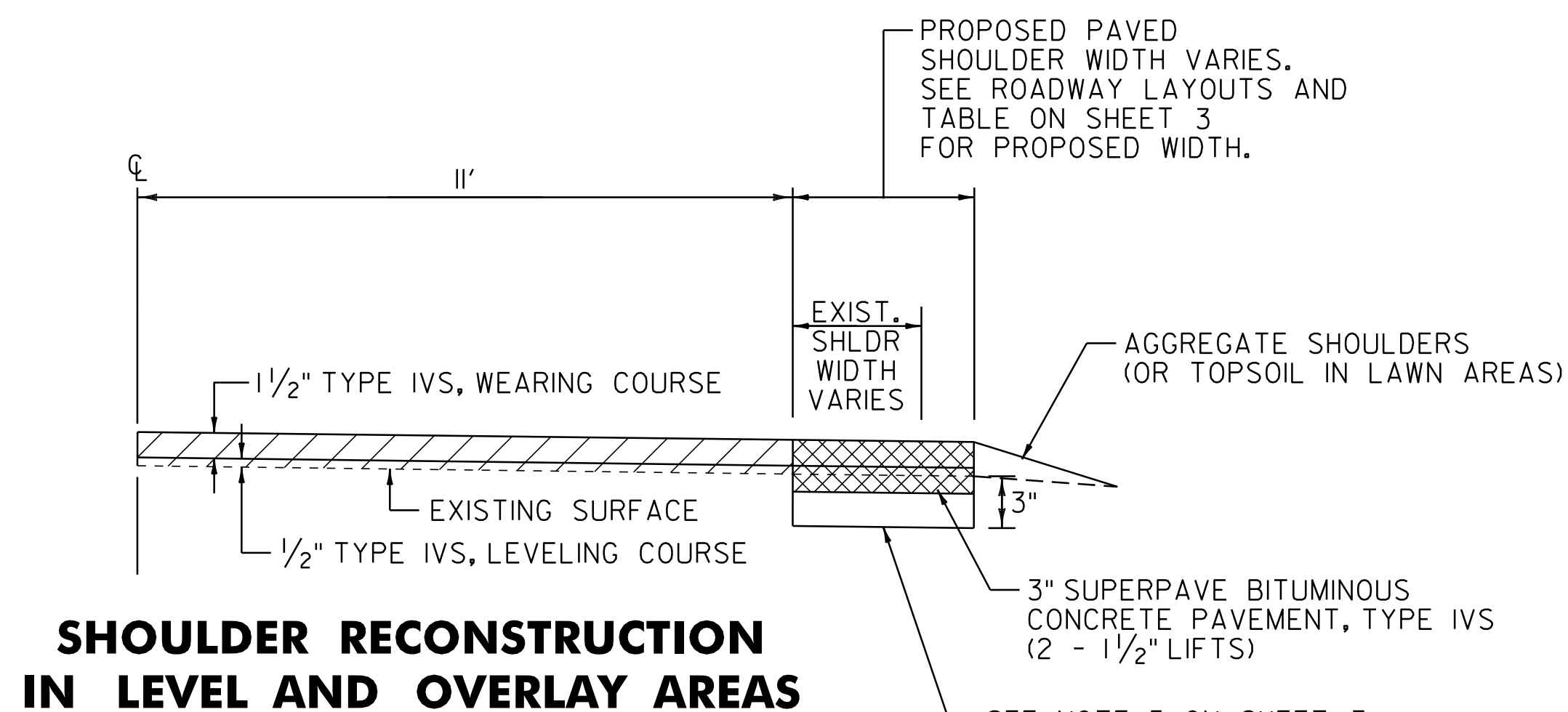
BLOOMFIELD
 TH 2 - 149+75 (MILL BROOK RD)
 TH 3 - 169+27 (FULLER RD)



APPROACH AREA DETAIL FOR PAVED TOWN HIGHWAYS IN LEVEL AND OVERLAY AREAS

LOCATION

LEMINGTON
 TH 3 - L112+58 (COLUMBIA BRIDGE RD)
 TH 4 - L130+45 (SIMMS HILL RD)

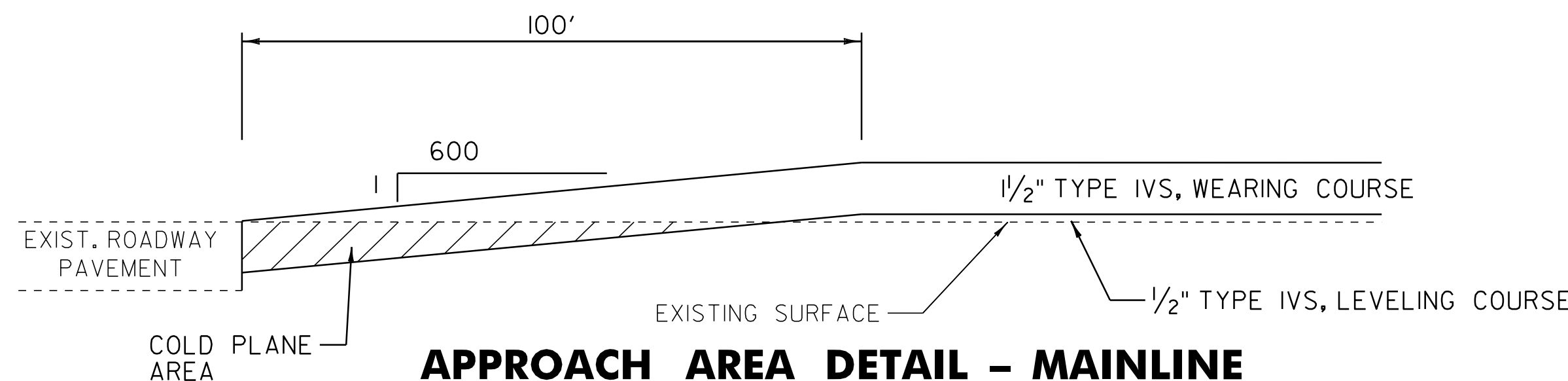


SHOULDER RECONSTRUCTION IN LEVEL AND OVERLAY AREAS

LOCATION

BLOOMFIELD
 154+73 TO 165+51 RT
 157+71 TO 163+61 LT
 171+72 TO 173+70 RT
 230+30 TO 255+25 LT
 239+20 TO 274+35 RT
 275+40 TO 280+25 RT
 294+85 TO 316+25 RT
 317+06 TO 318+00 LT
 318+20 TO 319+25 LT
 318+50 TO 355+80 RT
 357+95 TO 366+94 RT

LEMINGTON
 L 0+00 TO L81+50 RT
 L116+58 TO L119+48 RT



APPROACH AREA DETAIL - MAINLINE IN LEVEL AND OVERLAY AREAS

LOCATION

BLOOMFIELD
 28+96 TO 29+96

LEMINGTON
 L192+35 TO L193+35.36

NOT TO SCALE

PROJECT TYPICAL SHEET

PROJECT NAME: BLOOMFIELD-LEMINGTON	
PROJECT NUMBER: STP 2610(I)	
FILE NAME: /pave/06c052/pc052	PLOT DATE: 19-JUN-2013 16:58
PROJECT LEADER: PTS	DRAWN BY: SNG
DESIGNED BY: NLL	CHECKED BY: PTS
IPARM FILE NAME: 06C052.4	SHEET 4 OF 82