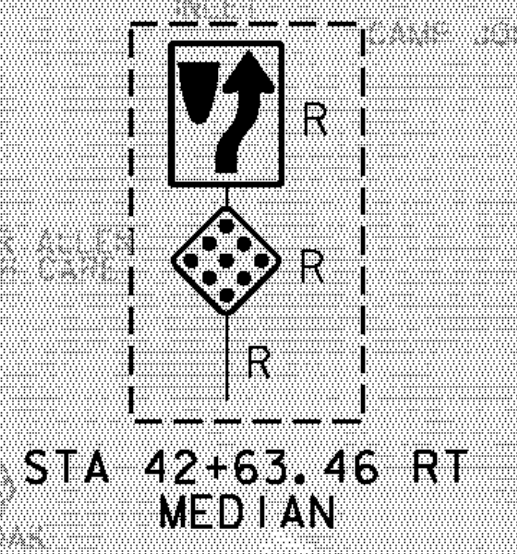
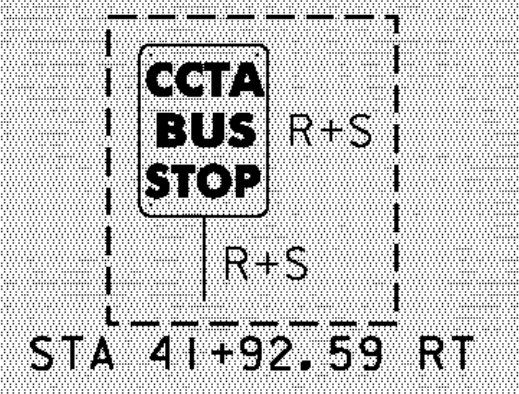
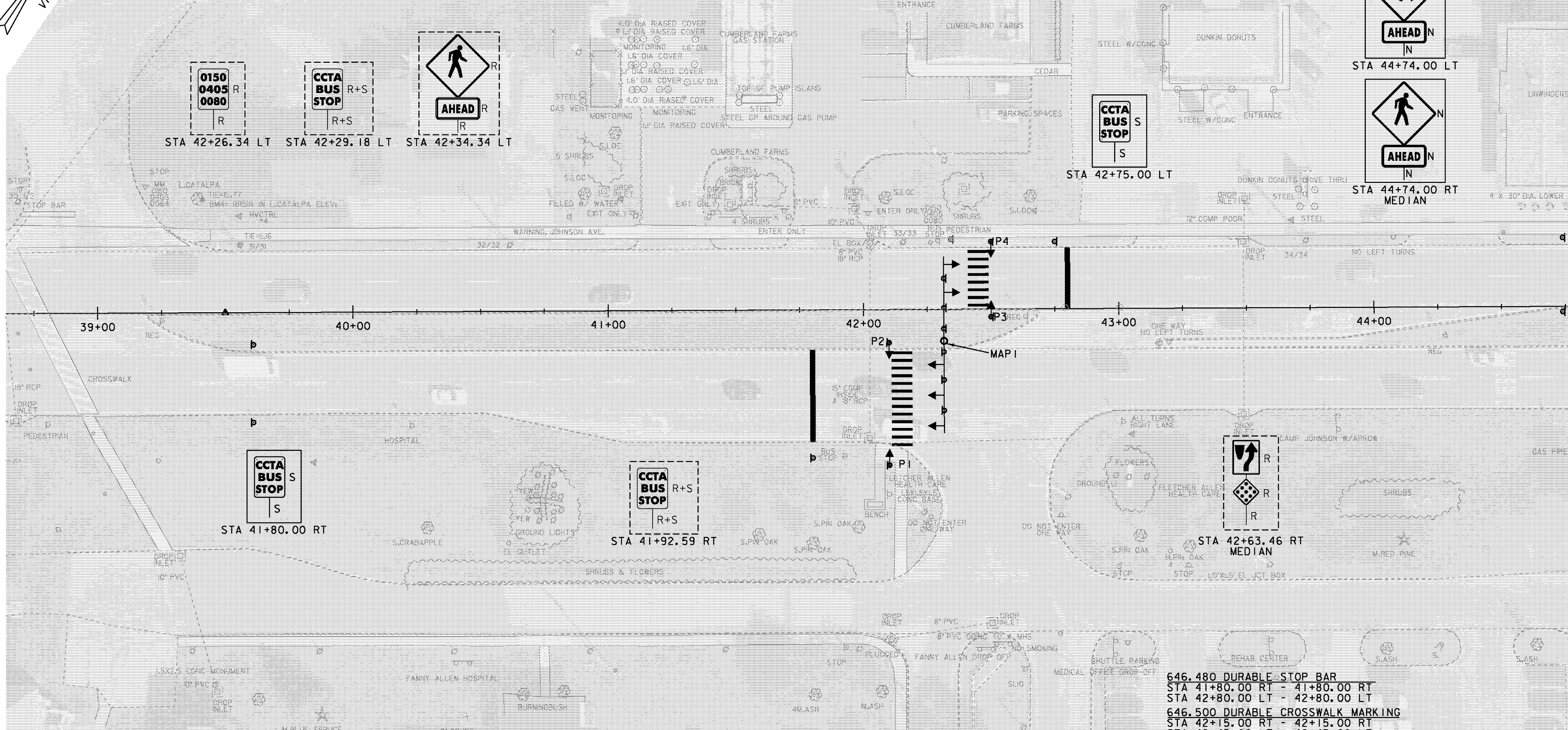


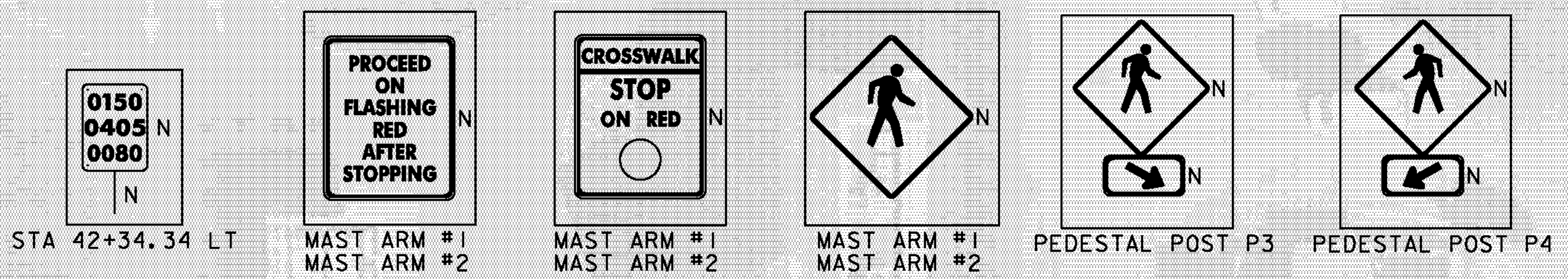


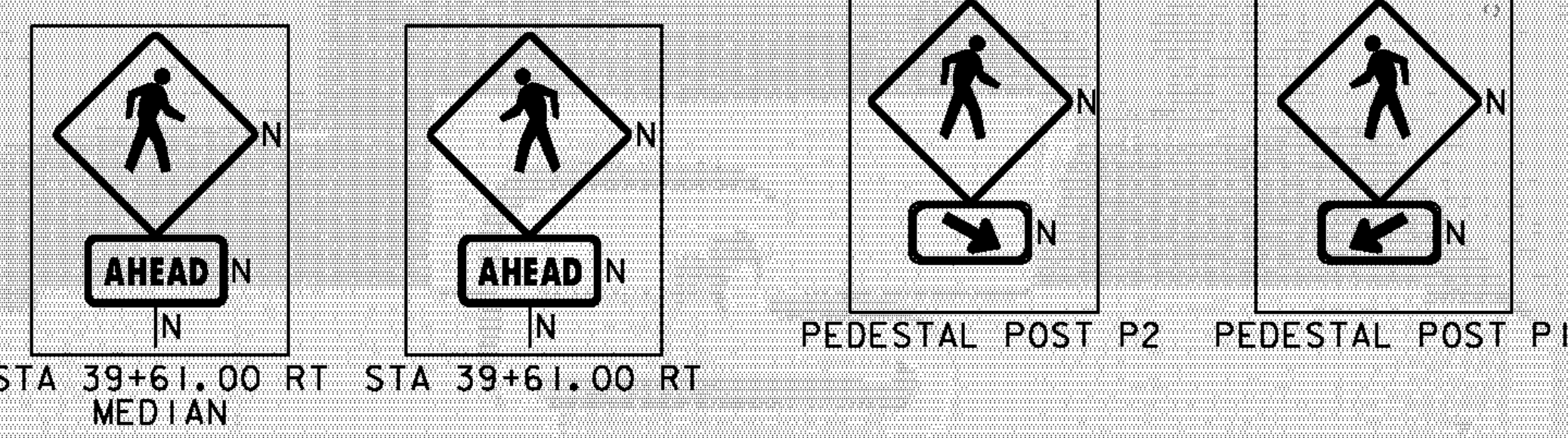
675.50 REMOVING SIGNS
 STA 41+92.59 RT
 STA 42+26.34 LT
 STA 42+29.18 LT
 STA 42+34.34 LT (2)
 STA 42+63.46 RT (2)

675.60 ERECTING SALVAGED SIGNS
 STA 41+80.00 RT - |
 STA 42+75.00 LT - |

675.61 SETTING SALVAGED POSTS
 STA 41+80.00 RT - |
 STA 42+75.00 LT - |



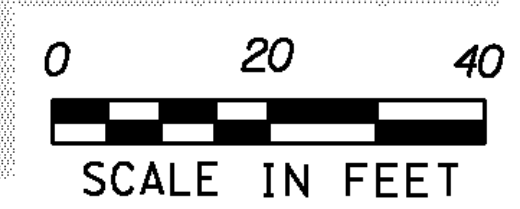
SIGN LEGEND	
R	= REMOVE
S	= SALVAGE
N	= NEW
RET	= RETAIN
B-B	= BACK TO BACK
EXISTING	= ---
NEW	= - - -



NOTE: EXISTING PEDESTRIAN SIGNS SHALL BE CAREFULLY REMOVED AND SALVAGED TO VTRANS DISTRICT 5 MAINTENANCE GARAGE PRIOR TO PROJECT COMPLETION. COORDINATE THROUGH DICK HOSKING AT 802-655-1580.

NOTE: ALL EXISTING SIGNS ARE NOT TO BE DISTURBED UNLESS OTHERWISE NOTED OR AS DIRECTED BY THE ENGINEER

- 646.480 DURABLE STOP BAR
 STA 41+80.00 RT - 41+80.00 RT
 STA 42+80.00 LT - 42+80.00 LT
- 646.500 DURABLE CROSSWALK MARKING
 STA 42+15.00 RT - 42+15.00 RT
 STA 42+45.00 LT - 42+45.00 LT
- 646.85 REMOVAL OF EXISTING PAVEMENT MARKINGS
 STA 41+80.00 RT - 42+19.00 RT (BROKEN WHITE LANE LINE)
 STA 42+41.00 LT - 42+80.00 LT (BROKEN WHITE LANE LINE)
 STA 41+92.00 RT - 42+00.00 RT (RIGHT TURN ARROW)



PROJECT NAME: COLCHESTER
 PROJECT NUMBER: TCSP TCSE (9)

FILE NAME: t06b242+spmbdr.dgn
 PROJECT LEADER: J. SCHULTZ
 DESIGNED BY: D. LYMAN
 TRAFFIC SIGN AND PAVEMENT MARKING PLAN SHEET 18 OF 22

PLOT DATE: 23-FEB-2012
 DRAWN BY: D. LYMAN
 CHECKED BY: J. SCHULTZ