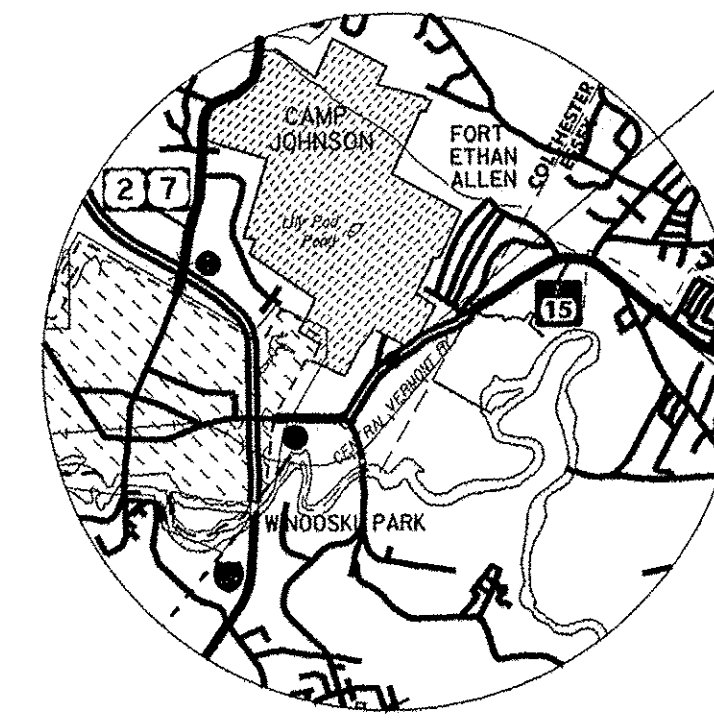

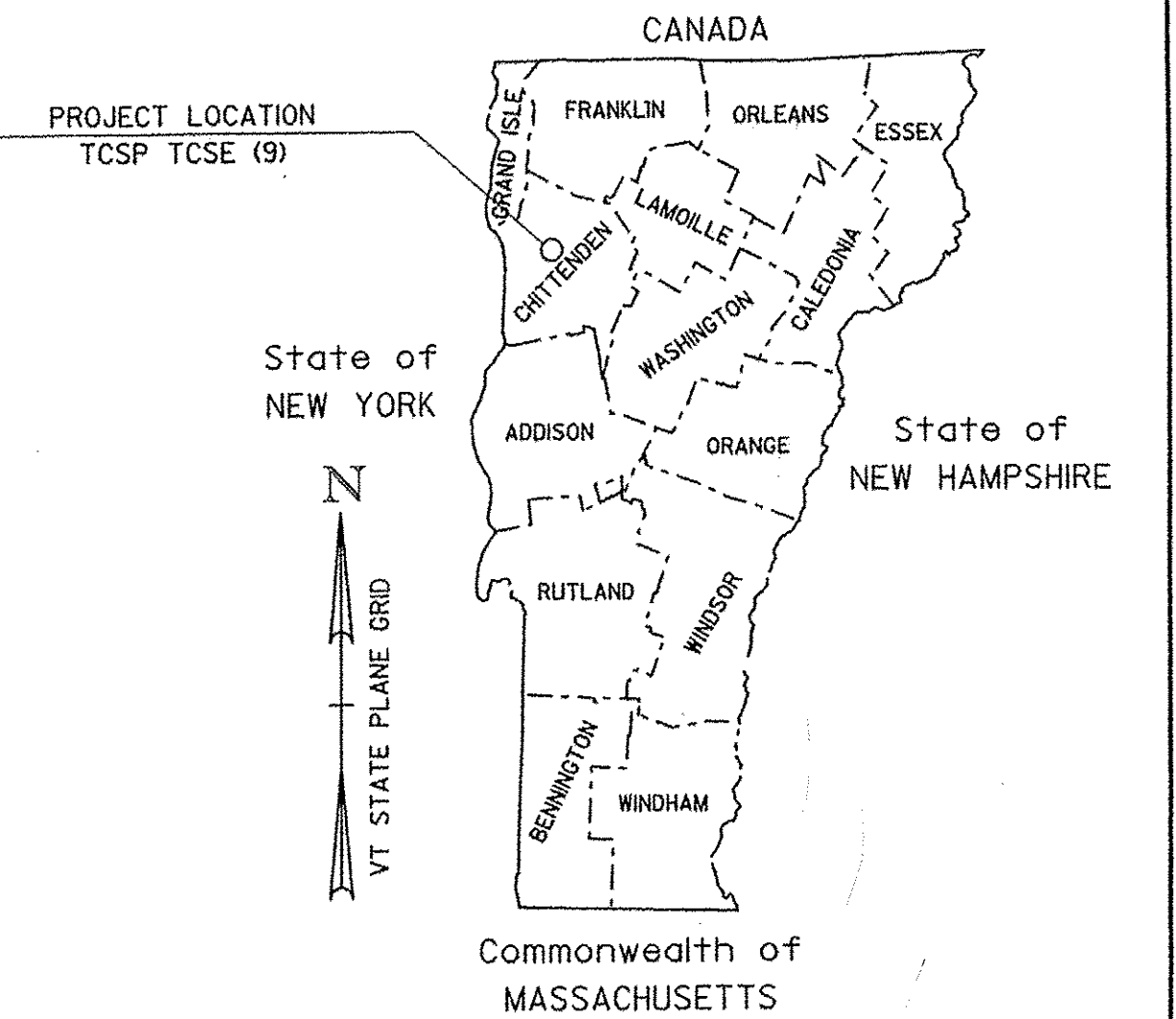
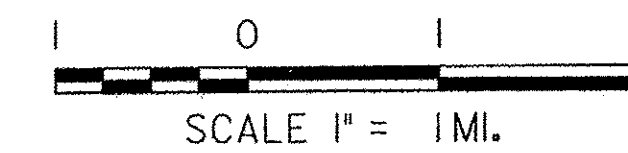


INDEX OF SHEETS  
SEE SHEET 2

# STATE OF VERMONT AGENCY OF TRANSPORTATION



LOCATION MAP



RECORD PLANS	
CONTRACTOR:	DON WESTON EXCAVATING, INC. - WILLISTON, VT
RESIDENT ENGINEER:	DALE NORTON
CONSTRUCTION BEGAN:	JULY 24, 2012
CONSTRUCTION COMPLETE:	JUNE 22, 2013
RECORD PLANS BY:	DALE NORTON & JENNA HYDE
I HEREBY CERTIFY THAT ALL THE CONSTRUCTION REQUIRED BY THIS SET OF DRAWINGS HAS BEEN ACCOMPLISHED AS INDICATED HEREIN.	
BY:	<i>Dale R. Norton</i> RESIDENT ENGINEER
DATE:	<i>June 28, 2014</i>
NOTE: Any further information concerning final quantities, amounts or other details relative to this project may be found at Central Files in the electronic archives.	

## PROPOSED IMPROVEMENT TOWN OF COLCHESTER COUNTY OF CHITTENDEN VT ROUTE 15 - PRINCIPAL ARTERIAL

BEGINNING AT A POINT, APPROXIMATELY 0.734 MILES EAST OF THE WINOOSKI/COLCHESTER TOWN LINE AT APPROXIMATE MILE MARKER 0.734 AND EXTENDING EASTERLY 0.114 MILES TO APPROXIMATE MILE MARKER 0.848.

LENGTH OF ROADWAY: 600 FEET = 0.114 MILES  
LENGTH OF PROJECT: 600 FEET = 0.114 MILES

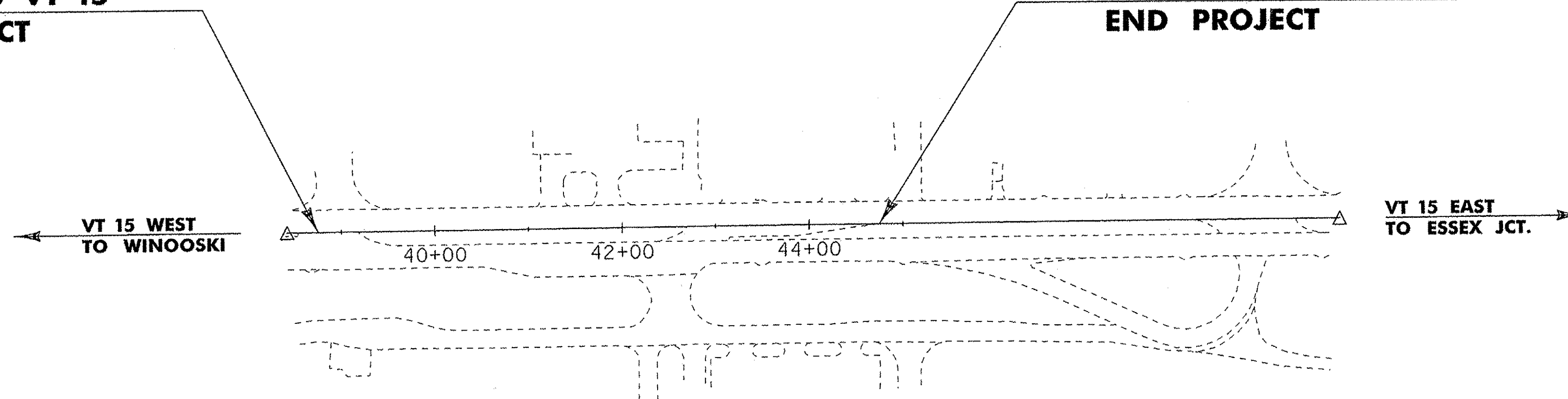
THE PROJECT SHALL CONSIST OF THE INSTALLATION OF A NEW PEDESTRIAN SIGNAL, TRAFFIC SIGNS, PAVEMENT MARKINGS, AND OTHER RELATED ITEMS.

### TRAFFIC DATA

LOCATION	AADT		DHV	ADTT	ZT	%D	ESALS	ESALS	V
	2010	2030	2030	2030	2030	2030	(2010 - 2030)	(2010 - 2050)	
VT ROUTE 15 EAST LEG	27,300	28,600	3000	2000	3.6	55	6,927,000	17,099,000	35 MPH
VT ROUTE 15 WEST LEG	27,500	28,800	3000	2000	4.0	57	7,071,000	17,456,000	35 MPH
COMMERCIAL DRIVE NORTH LEG	1,000	1,100	110	40	0.0	52	89,000	206,000	N/A
FANNY ALLEN HOSPITAL SOUTH LEG	1,700	1,800	190	150	11.8	100	318,000	723,000	N/A

**STA 38+75.00 VT 15  
BEGIN PROJECT**

**STA 44+75.00 VT 15  
END PROJECT**



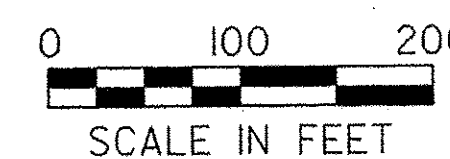
QUALITY ASSURANCE PROGRAM: LEVEL 2

#### CONVENTIONAL SYMBOLS

COUNTY LINE	
TOWN LINE	
LIMITS OF ACCESS	
POINT OF ACCESS	
FENCE LINE	
STONE WALL	
TRAVELED WAY	
GUARD RAIL	
RAILROAD	
SURVEY LINE	
CULVERT	
POWER POLE	
TELEPHONE POLE	
TREES	
CONTROL OF ACCESS	
PROPERTY LINE	
R.O.W. TAKING LINE	
SLOPE RIGHTS	
TOP OF CUT	
TOE OF SLOPE	

SURVEYED BY : L. ORVIS  
SURVEYED DATE : 03-31-2009

DATUM  
VERTICAL : NAVD88  
HORIZONTAL : NAD83(07)



THESE PLANS ARE SUBJECT TO SUCH ENGINEERING CHANGES AS MAY BE REQUIRED BY THE FEDERAL HIGHWAY ADMINISTRATION OR THE DIRECTOR OF PROGRAM DEVELOPMENT.

CONSTRUCTION IS TO BE CARRIED ON IN ACCORDANCE WITH THESE PLANS AND THE STANDARD SPECIFICATIONS FOR CONSTRUCTION DATED 2011, AS APPROVED BY THE FEDERAL HIGHWAY ADMINISTRATION ON JULY 20, 2011 FOR USE ON THIS PROJECT, INCLUDING ALL SUBSEQUENT REVISIONS AND SUCH REVISED SPECIFICATIONS AND SPECIAL PROVISIONS AS ARE INCORPORATED IN THESE PLANS.

DIRECTOR OF PROGRAM DEVELOPMENT	
APPROVED <i>[Signature]</i>	DATE 2-23-12
PROJECT MANAGER : J. SCHULTZ	
PROJECT NAME : COLCHESTER	
PROJECT NUMBER : TCSP TCSE (9)	
SHEET 1 OF 22 SHEETS	