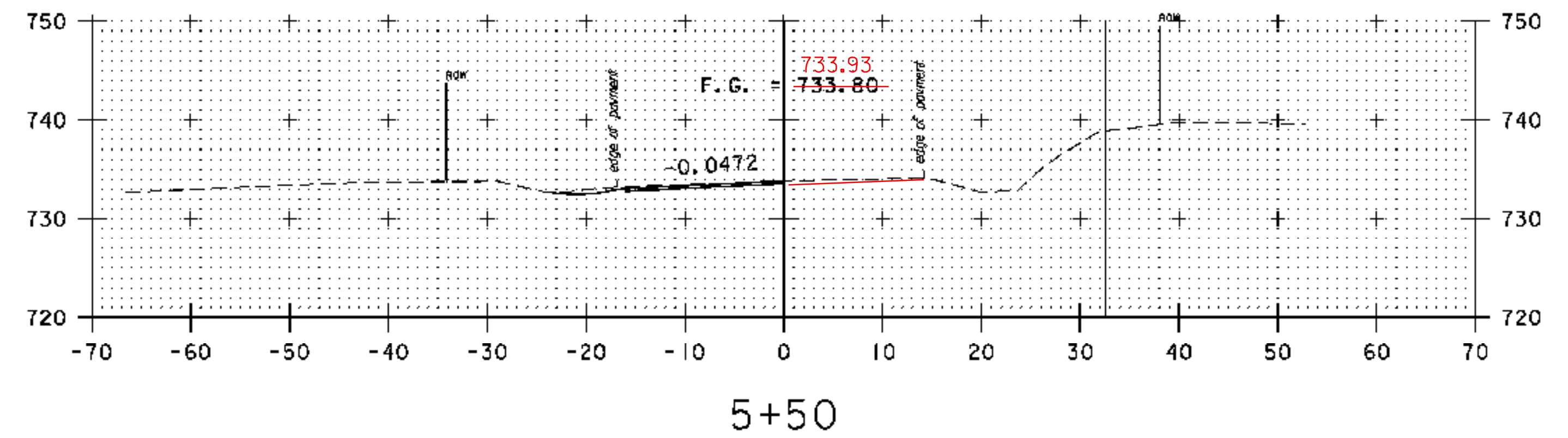
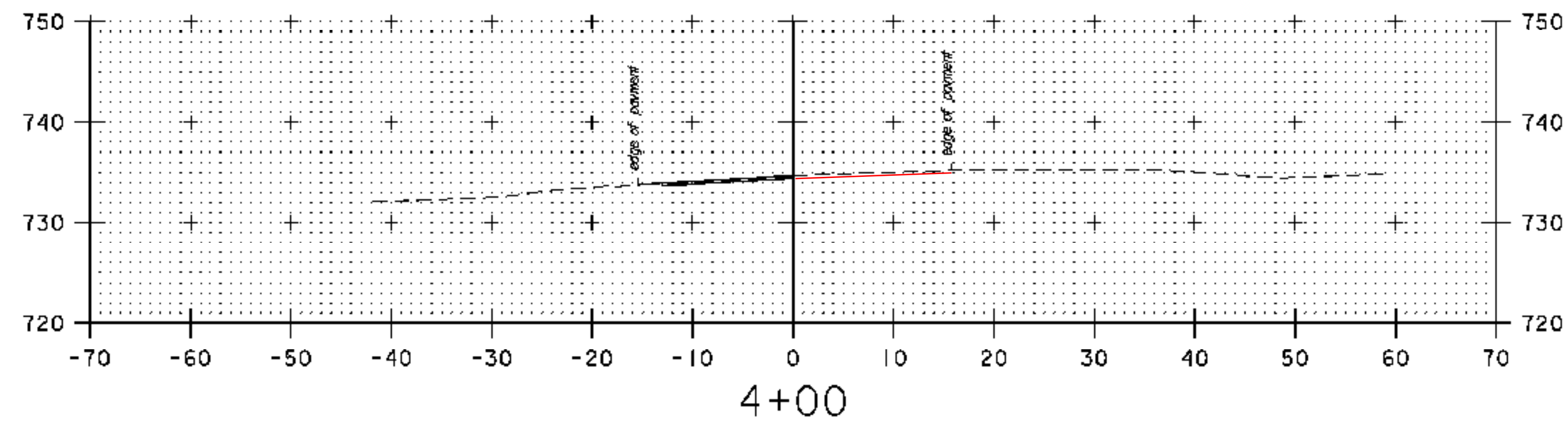
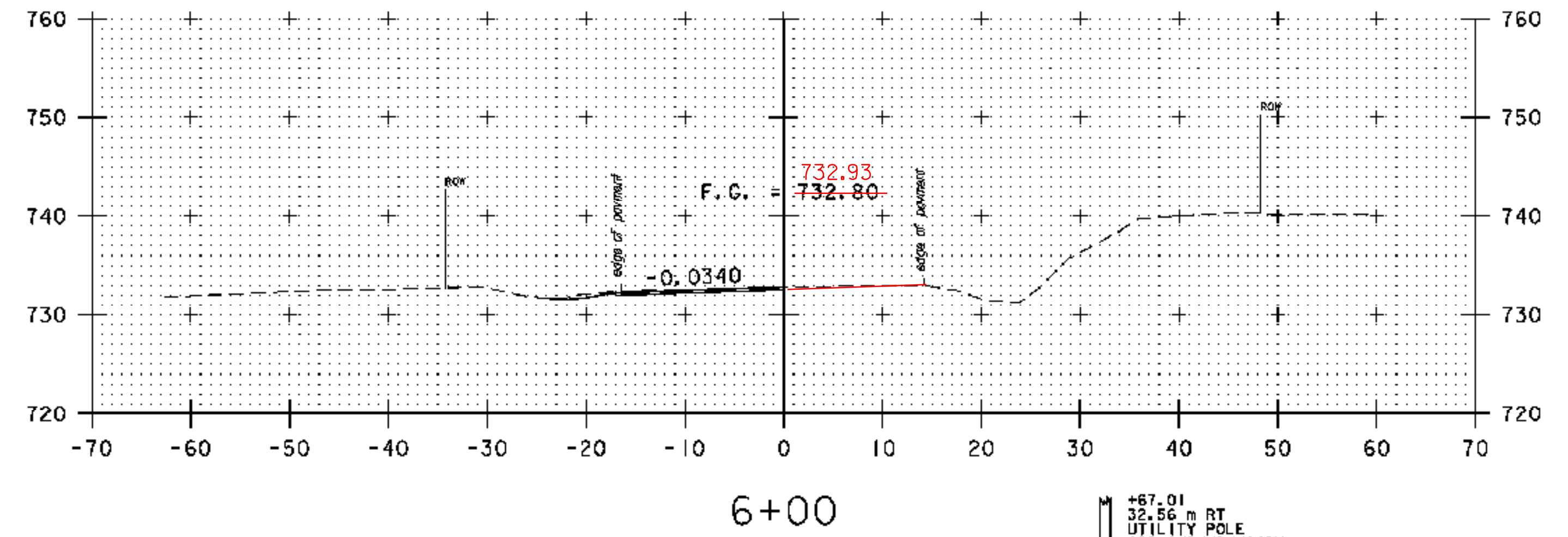
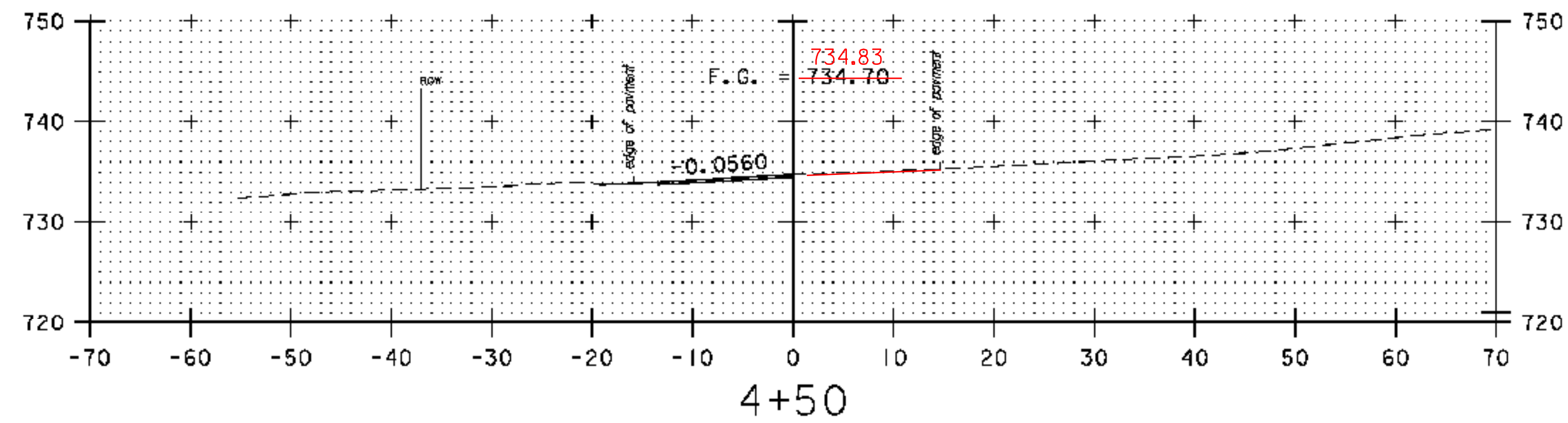


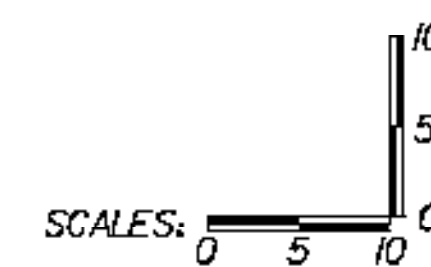
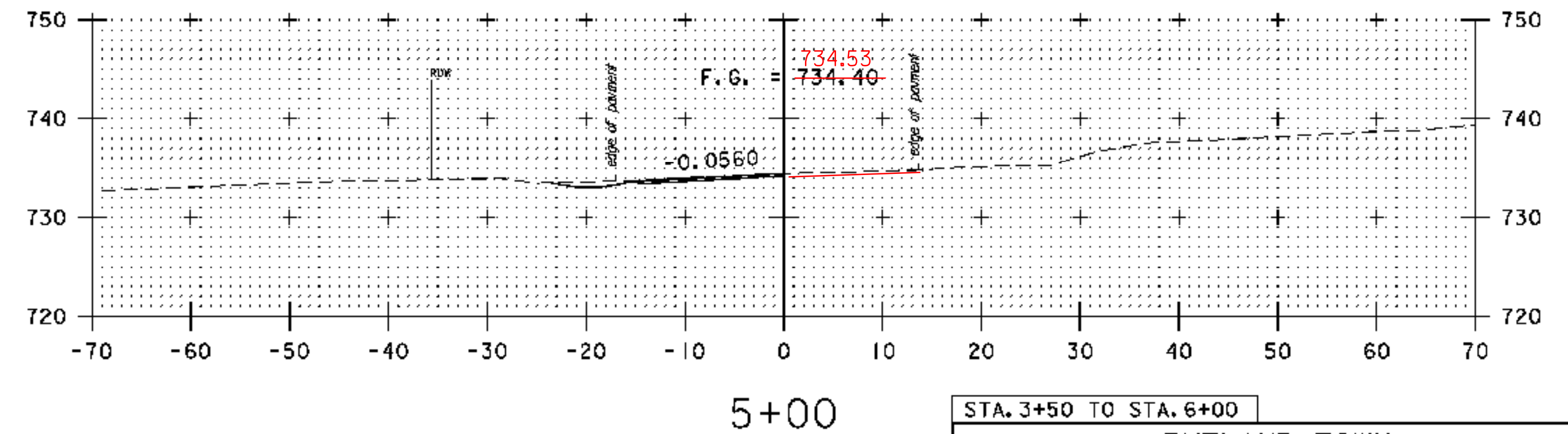
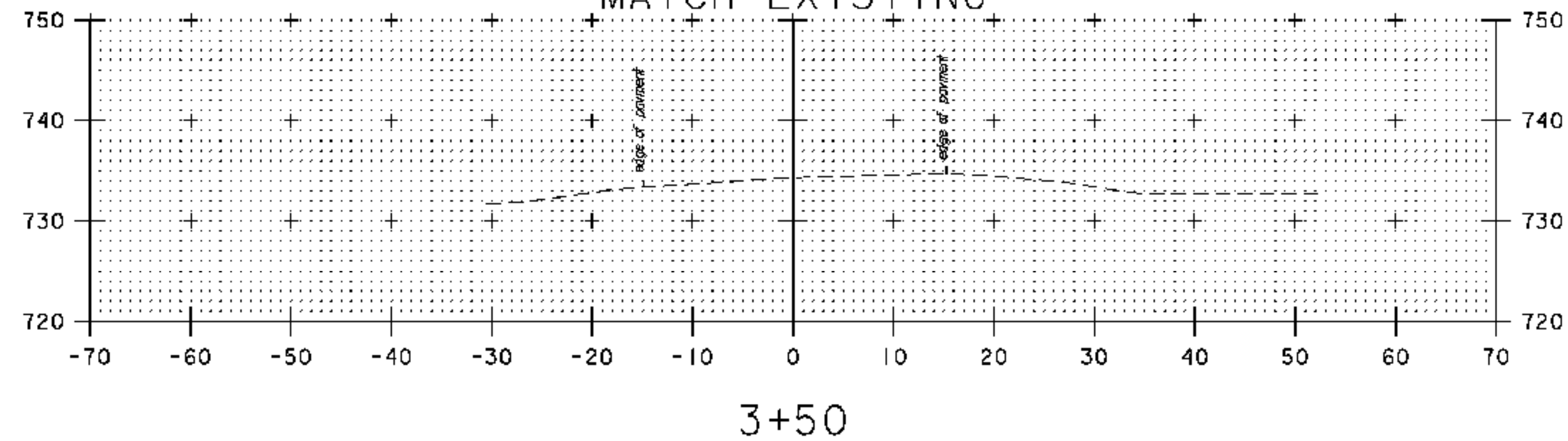
ADDITIONAL WORK INCLUDED COLD PLANE 1 1/2"
AND SUPERPAVE BITUMINOUS CONCRETE PAVEMENT
FROM STA 4+00 RT TO 6+00 RT.

FULL-DEPTH SUBBASE AND
FULL-DEPTH SAND FOR ROADWAY WIDENING BEGIN
AT STA 6+06.51 LEFT

STA 6+06.51 END APPROACH CONSTRUCTION
BEGIN PROJECT HES INTS (4)



STA 4+00.00 BEGIN APPROACH CONSTRUCTION
MATCH EXISTING



STA. 3+50 TO STA. 6+00	
PROJECT NAME:	RUTLAND TOWN
PROJECT NUMBER:	HES INTS(4)
FILE NAME:	z05k14XSI.dgn
PROJECT LEADER:	DWB
DESIGNED BY:	TSK
CROSS SECTIONS, ROUTE 7 (4)	
PLOT DATE:	3/3/2009
DRAWN BY:	TSK
CHECKED BY:	DWB
SHEET NO.	30 OF 36