

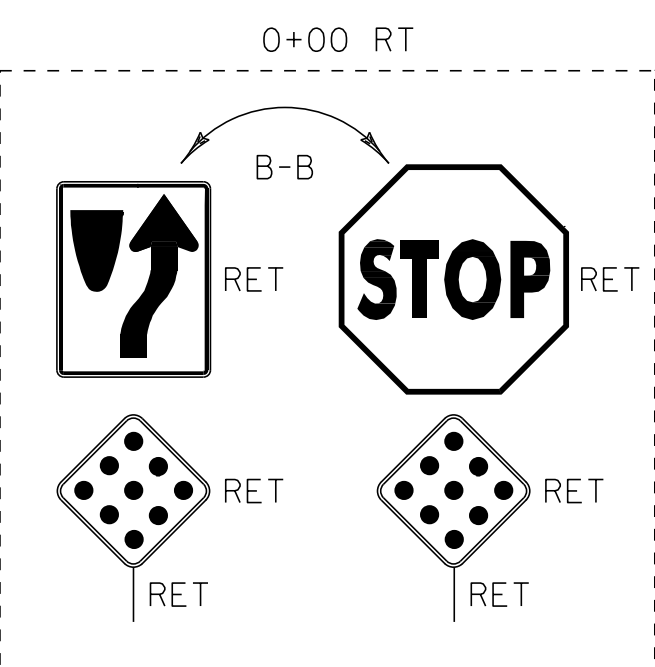
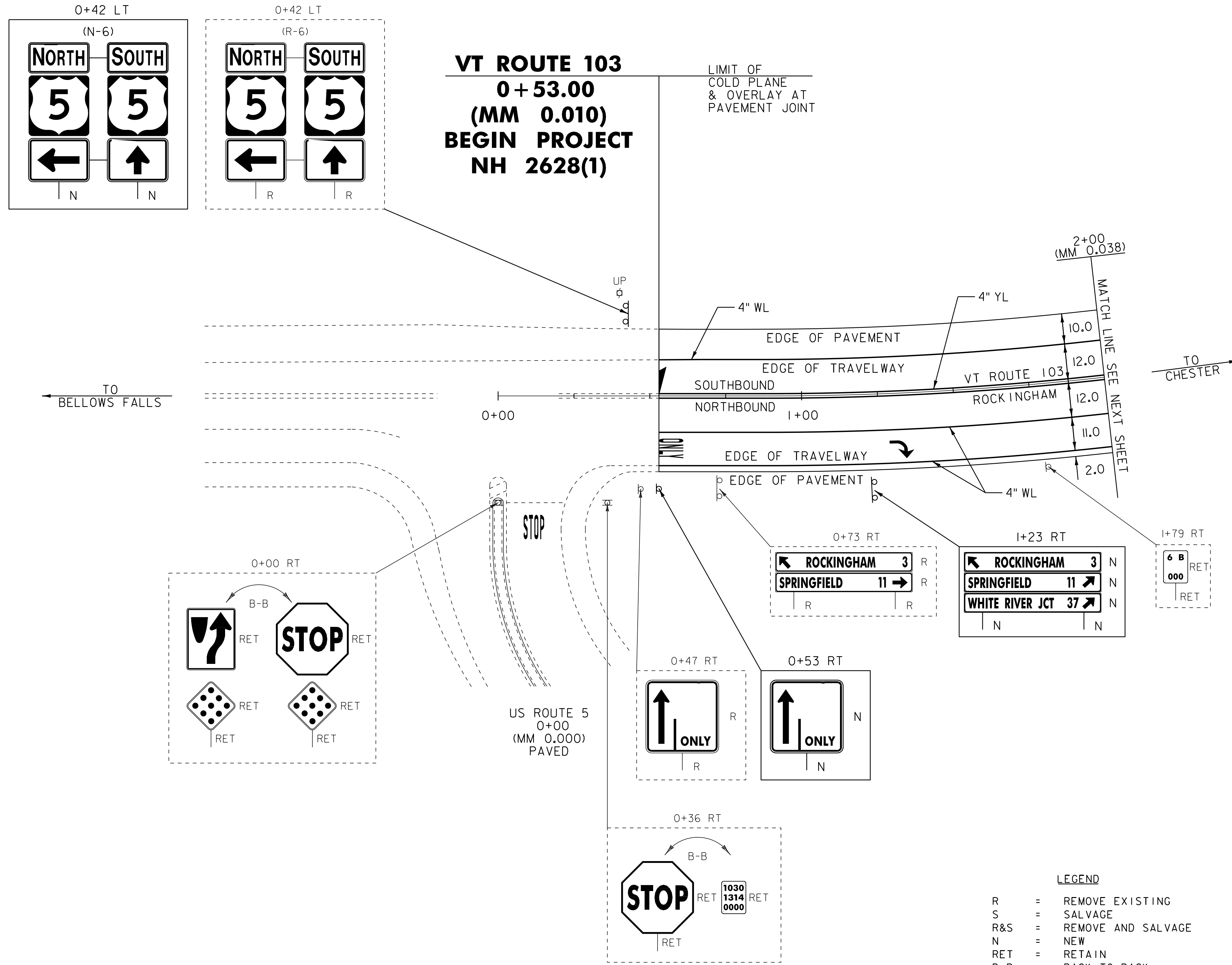
TEMPORARY 4" WHITE LINE, PAINT
 DURABLE 4" WHITE LINE, THERMOPLASTIC
 0+53 TO 2+00 SOLID RT (LANE LINE)
 0+53 TO 2+00 SOLID LT & RT

TEMPORARY 4" YELLOW LINE, PAINT
 DURABLE 4" YELLOW LINE, THERMOPLASTIC
 0+53 TO 2+00 SOLID LT & RT

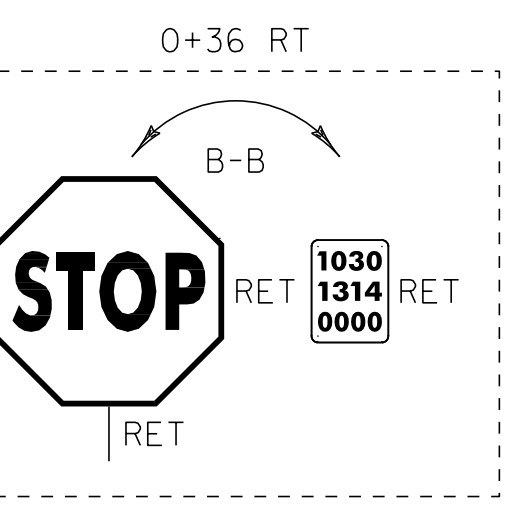
TEMPORARY LETTER OR SYMBOL, PAINT
 1+32 RT - RIGHT TURN ARROW

DURABLE LETTER OR SYMBOL, THERMOPLASTIC
 0+57 RT - "ONLY"
 1+32 RT - RIGHT TURN ARROW

REMOVING SIGNS
 AS SHOWN - 9



US ROUTE 5
 0+00
 (MM 0.000)
 PAVED



- LEGEND**
- R = REMOVE EXISTING
 - S = SALVAGE
 - R&S = REMOVE AND SALVAGE
 - N = NEW
 - RET = RETAIN
 - B-B = BACK TO BACK
 - = EXISTING GUARDRAIL
 - = PROPOSED GUARDRAIL
 - YL = YELLOW LINE
 - WL = WHITE LINE
 - ? = TYPE I DELINEATOR, WHITE

NOT TO SCALE

PAVING LAYOUT 1

PROJECT NAME: ROCKINGHAM-CHESTER	
PROJECT NUMBER: NH 2628(1)	
FILE NAME: 06B224	PLOT DATE: 31-AUG-2012 14:01
PROJECT LEADER: PTS	DRAWN BY: MRS
DESIGNED BY: NLL	CHECKED BY: PTS
IPARM FILE NAME: pb2241a01.i	SHEET 15 OF 82