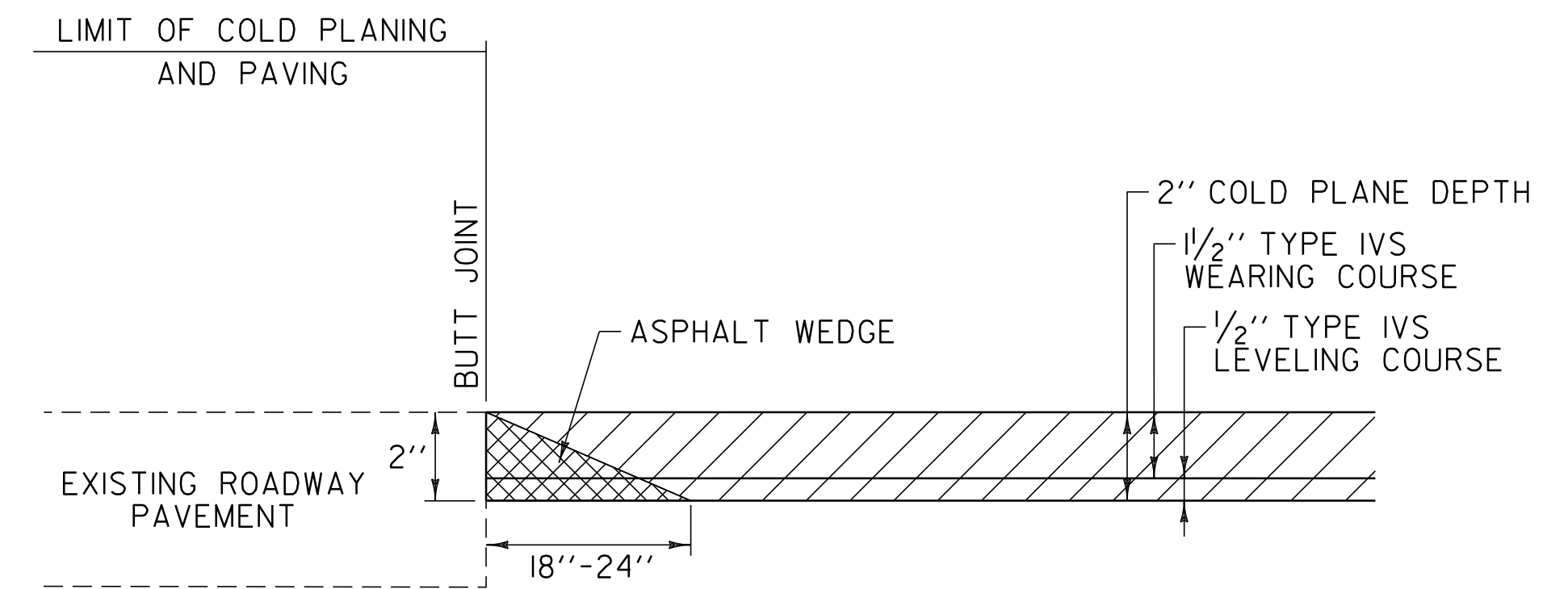
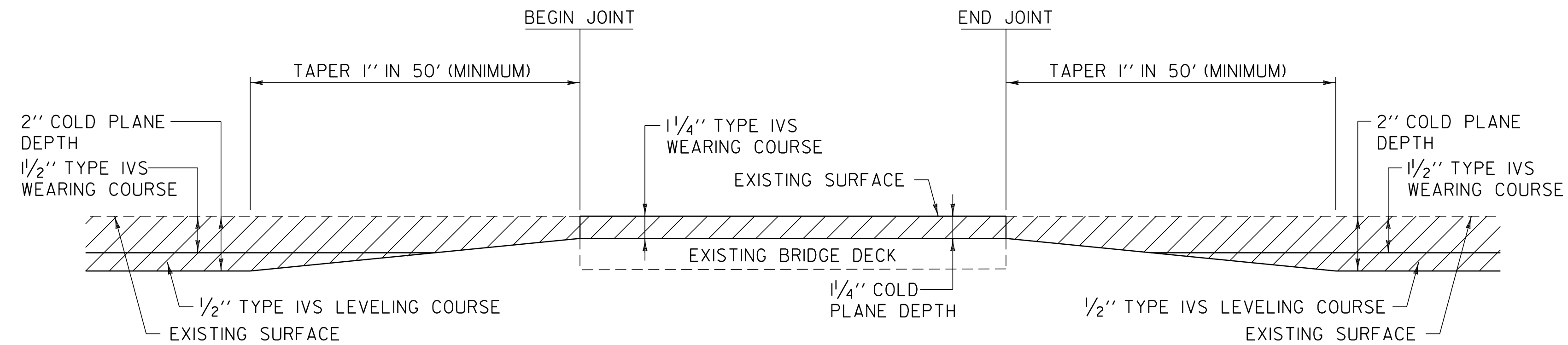


**MAINLINE APPROACH AREA DETAIL**  
 BENNINGTON MM 0.011 = STA 0+58.08 - BEGIN PROJECT

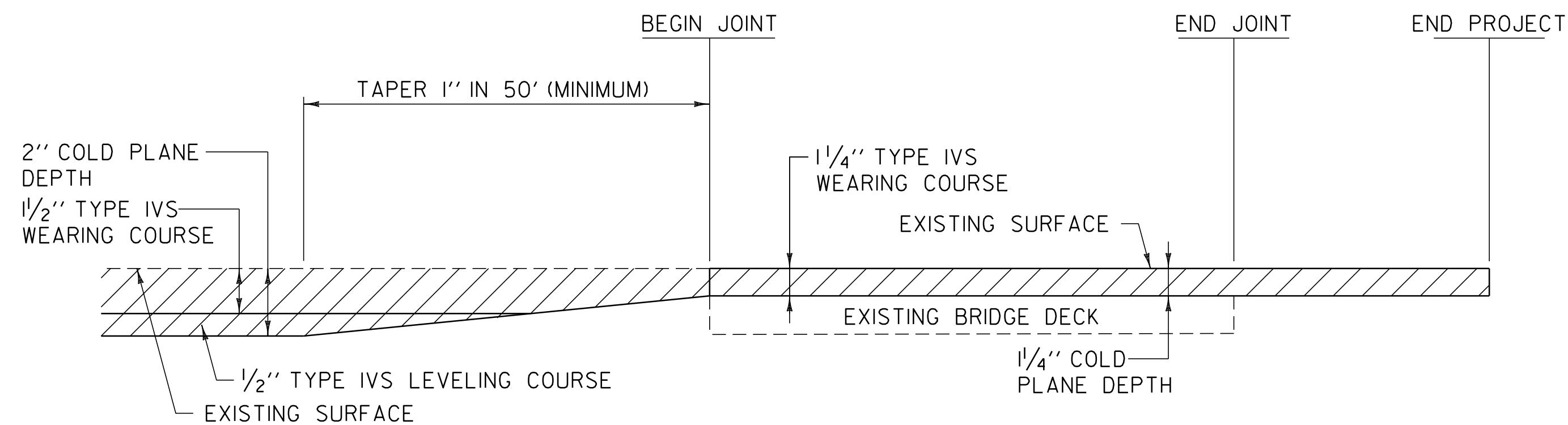


**SIDE ROAD APPROACH AREA DETAIL**

- BENNINGTON:
- TH-32, LT
  - TH-9, RT
  - TH-102, LT
  - VT. ROUTE 279 (EASTBOUND) RAMP CD, LT
  - TH-113, RT
  - VT. ROUTE 279 (WESTBOUND) RAMP AB, LT
  - BENNINGTON PLAZA, RT
  - HANNAFORD SQUARE, LT
  - BENNINGTON PLAZA, RT
  - TH-26, LT
  - TH-11, RT
  - TH-19, LT
  - ROYAL STREET, RT
  - SCAREY LANE, RT



**COLD PLANE DETAIL AT BRIDGE**  
 BR 1A VT. ROUTE 67A BENNINGTON STA 2+79.00 TO STA 3+09.00



**COLD PLANE DETAIL AT BRIDGE**  
 BR 3 VT. ROUTE 67A BENNINGTON STA 112+11.00 TO STA 112+41.00  
 BENNINGTON MM 2.130 = STA 112+46.40 - END PROJECT

NOT TO SCALE

<b>PAVING DETAILS SHEET</b>	PROJECT NAME: BENNINGTON	
	PROJECT NUMBER: STP 2626(1)	
	FILE NAME: p06b220.dgn	PLOT DATE: 07-MAY-2012 14:2
	PROJECT LEADER: D.E.G.	DRAWN BY: C.A.K.
	DESIGNED BY: M.J.L.	CHECKED BY: D.E.G.
	DWG. NO. p06b220pd.i	SHEET 12 OF 69