


RECORD PLANS


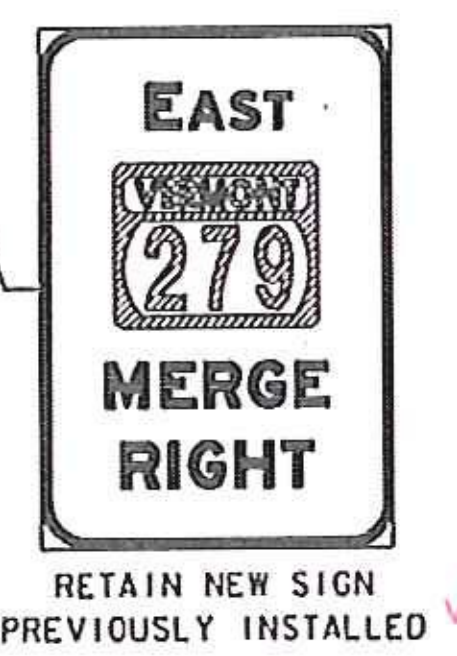
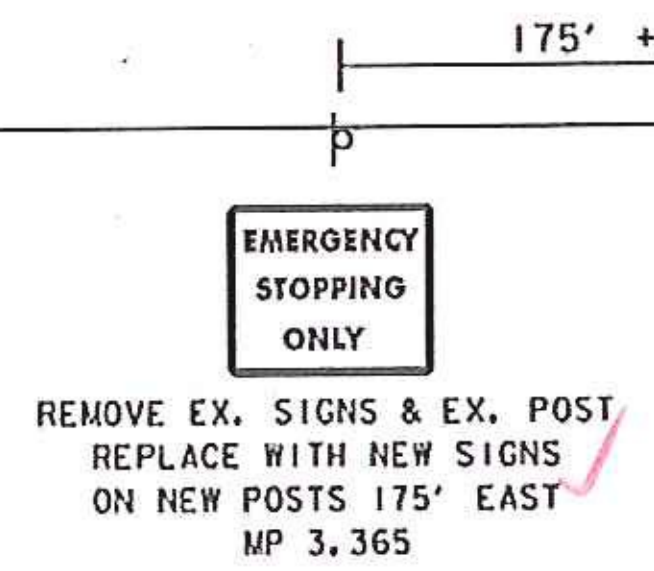


ROUTE 67A

← VT279 EB



VT279 EB →



• ALL MPs ARE REFERENCED TO THE ROUTE THE SIGN SERVES
 •• SIGNS REVIEWED FROM EXIT 2 CORE SIGN TO NEW OVERHEAD SIGN STRUCTURE. FURTHER SOUTH ALL SIGNS ARE NEW.
 ••• ANY OTHER SIGNS NOT SHOWN WERE DEEMED IN ACCEPTABLE CONDITION.