





DIRECTION	MILEPOINT	LOCATION CODE (SHEET 2)	SIGN CODE	WIDTH (MM)	HEIGHT (MM)	SHEETING REMARKS	SIGN LEGEND	NEW SIGNS		EXISTING SIGNS				EXIST POST		NUMBER OF NEW POSTS	SQUARE STEEL (MM)			TUBULAR STEEL Ø (mm)				SIGN FRAME REQUIRED	REMARKS	SIGN DETAIL LOCATION			
								"A"	"B"	RETAIN	SALVAGE FROM	SALVAGE TO	REMOVE	RETAIN	REMOVE		44	50	63	FOUNDATION	75	89	100			125	SHSM	PROJECT SHEET #	STANDARD SHEET #
																	(KG /M)				(KG /M)								
BENNINGTON US7							FY-FLUORESCENT YELLOW FYG-FLUORESCENT YELLOW GREEN															"SHSM"-STANDARD HIGHWAY SIGNS AND MARKINGS							
	F	M3-3		600	300			0.18							1	2.8	3.2	5.0						BLACK ON WHITE	X				
	F	M1-4		600	600			0.36																	X				
SB	4.005	F	W4-2R	900	900		RIGHT LANE REDUCTION																Existing Removed lea 9-18-12						
SB	3.955	F	R2-5A	600	750		RSA (REDUCED SPEED AHEAD)																Existing Removed lea 9-18-12						
SB	3.91	F	W6-2	900	900																		Existing Removed lea 9-28-12						
	F	W6-2		900	900			0.81							2									X					
SB	3.88	F	R2-5A	600	750		RSA (REDUCED SPEED AHEAD)																Existing Removed lea 9-18-12						
	F	W3-5		900	900			0.81															8.8 -X- 9-18-12			X			
SB	3.825	F	VR-927L	1200	750																		Existing Removed lea 9-28-12						
	F	VR-935L		1200	750			0.90															11-13-12			E-145B			
SIGN SUMMARY SHEET							SHEET TOTALS	3.06	0.00	0	0	0	5	0	5	7													
VERMONT AGENCY OF TRANSPORTATION							TOWN DIRECTIONAL TOTALS	43.67	2.25	3	0	0	58	5	28	57	262.2												

RECORD PLANS

PROJECT NAME: Bennington
PROJECT NUMBER: NH 019-1(54)
FILE NAME: Bennington US7.xls
PROJECT MANAGER: 0
DESIGNED BY: T. Guazzoni
BENNINGTON US7 SHEET 10

PLOT DATE: 3/7/2012
DRAWN BY: T. Guazzoni
CHECKED: 0
SHEET 10 OF 10

4/2/12