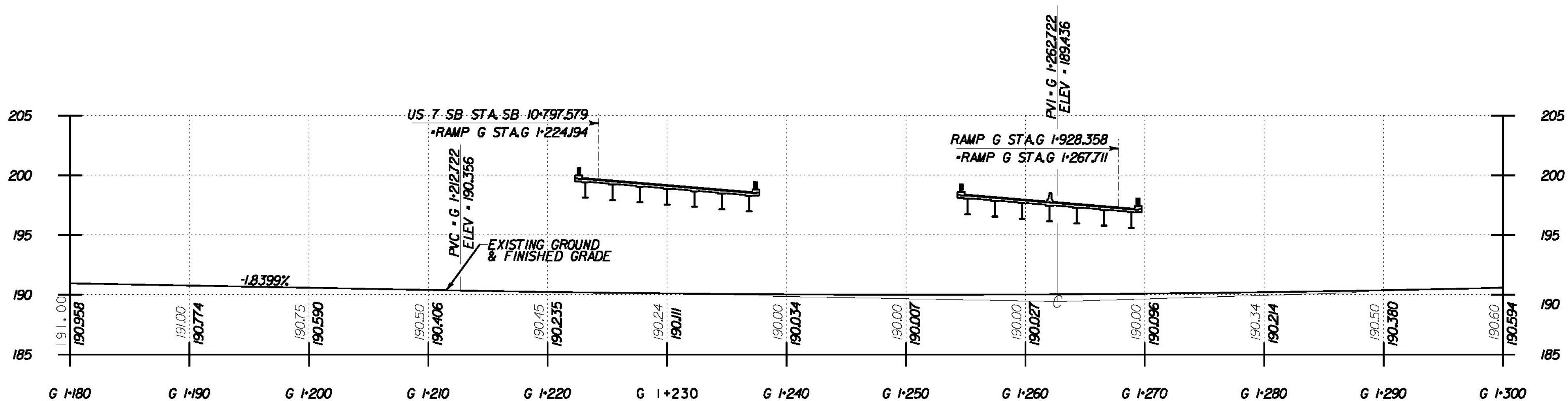
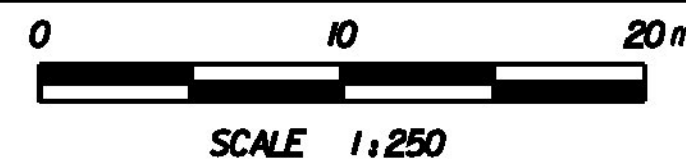
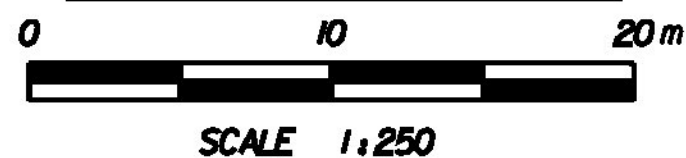


VT ROUTE 279 W.B. PROFILE



RAMP G/S PROFILE



**STATE OF VERMONT
AGENCY OF TRANSPORTATION**

| | | | |
|--------------------------------------|-------------|--------------------------|---------------|
| Town Of | BENNINGTON | Bridge No. | 14A |
| Highway No. | | Log Sta. | |
| | | Surv. Sta. | |
| RAMP G/S OVER VT ROUTE 279 WB | | | |
| HIGHWAY PROFILES | | | |
| Designed By | M. CHENETTE | Drawn By | E. ALLING |
| Checked By | M. CHENETTE | Date | 11/09 |
| | | Bridge Design Supervisor | G. BOGUE |
| | | Date | 11/09 |
| PROJECT | BENNINGTON | PROJECT NO. | NH F019-(154) |
| L.G.C. Info: | | Sheet 280 of 468 | |
| Bridge Sheet No. BR805 | | | |



I:\267200 - 454630 - PM - 1053\active\1053002\structure\design\17\plot - files\805-SIRAMP-GS-Pro1.ppt