Metric

VT STATE PLANE GRID

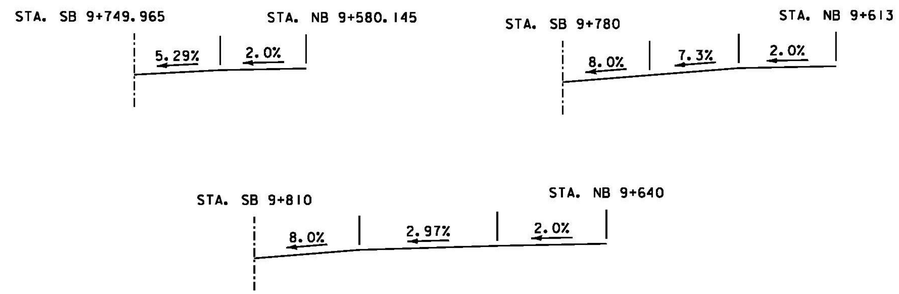

CRITICAL CROSS SECTIONS

N. T. S.

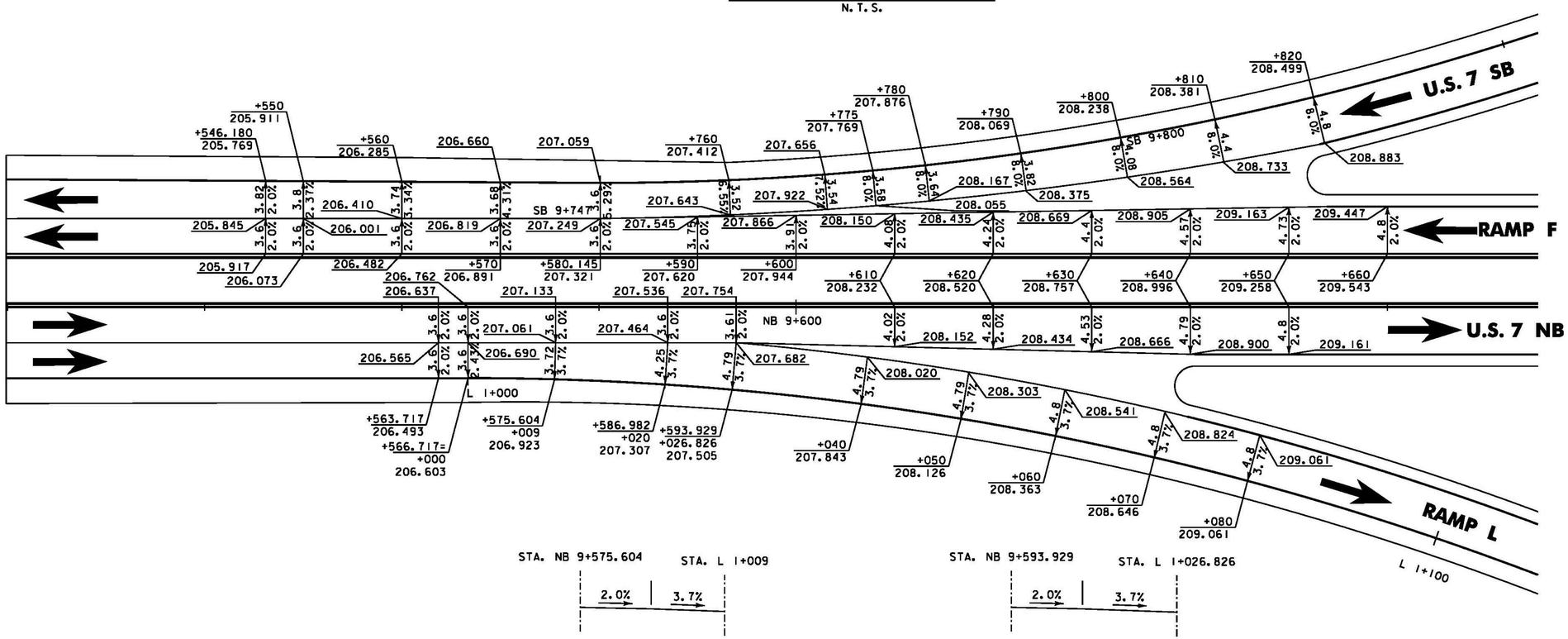

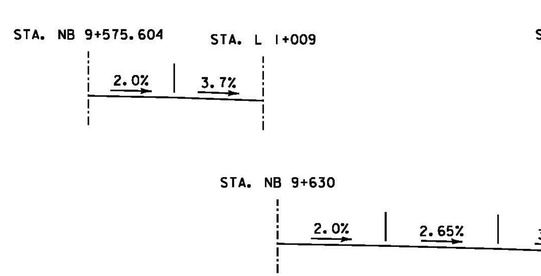

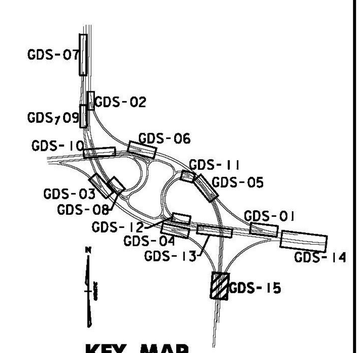

KEY MAP

U.S. ROUTE 7 SOUTHBOUND / RAMP F MERGE AND U.S. ROUTE 7 NORTHBOUND / RAMP L DIVERGE CRITICAL CROSS SECTIONS

N. T. S.

FOR ADDITIONAL INFORMATION
SEE CROSS SECTION SHEETS:
LXS-01, LXS-02, NBX-02, NBX-03,
NBX-04, SBX-01, SBX-02, SBX-03

5 0 5 M
1:250 SCALE @ FULL SIZE

Stantec

PROJECT NAME: BENNINGTON
PROJECT NUMBER: NH 019-1(54)

FILE NAME: ...\plot_files\zd307c4det_gore.ptf PLOT DATE: 1/26/2010
DESIGN SUPERVISOR: GREG EDWARDS DRAWN BY: STANTEC
DESIGNED BY: MARC FOISY CHECKED BY: GARY SANTY
GORE DETAIL SHEET - GDS-15 SHEET 44 OF 468

1/26/2010 4:46:31 PM v:\1953\active\19530002\transportation\drawing\contract_4\plot_files\zd307c4det_gore.ptf