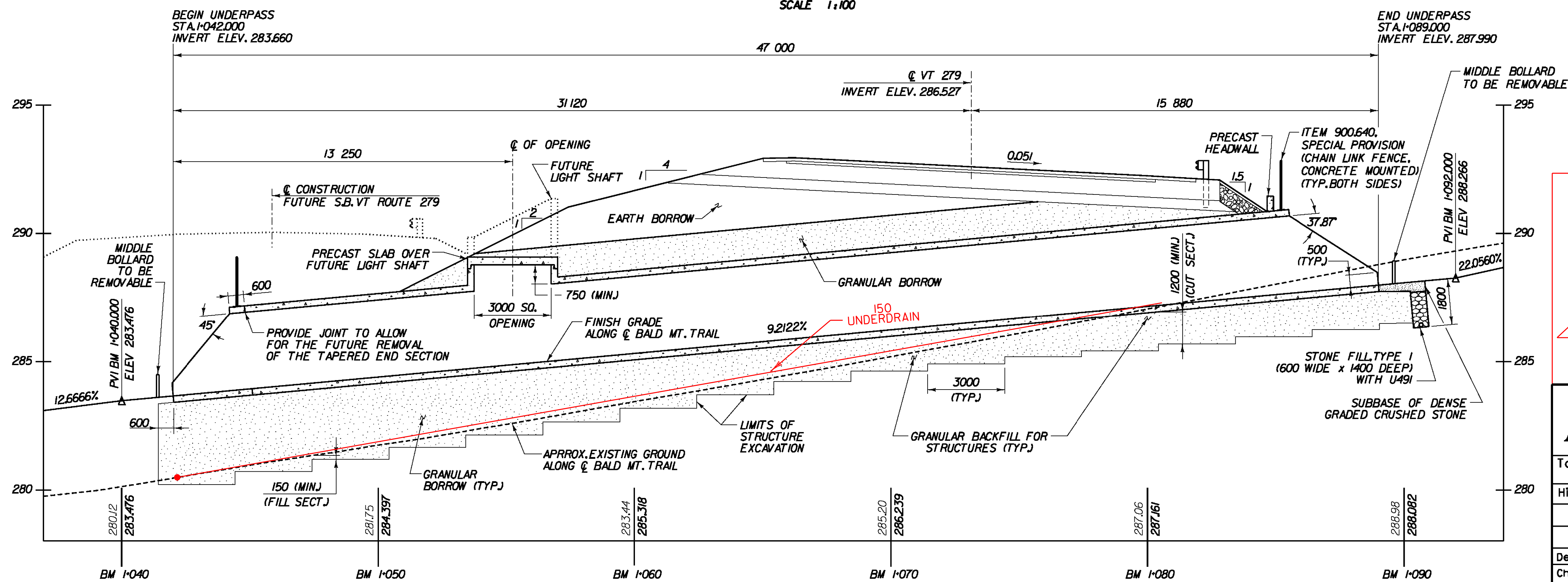
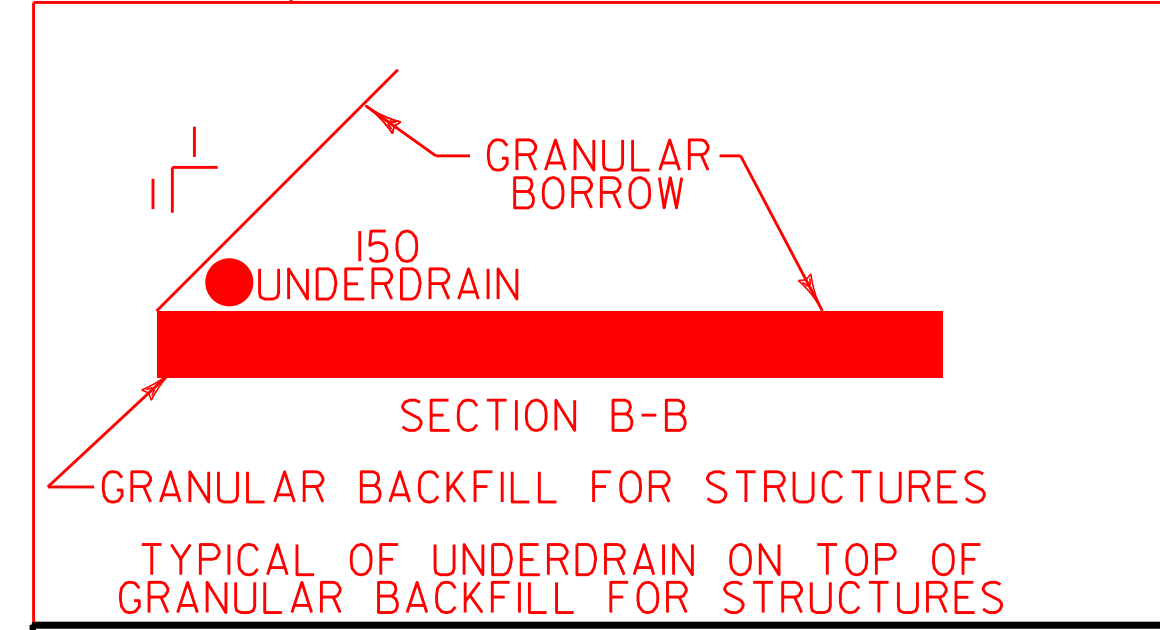
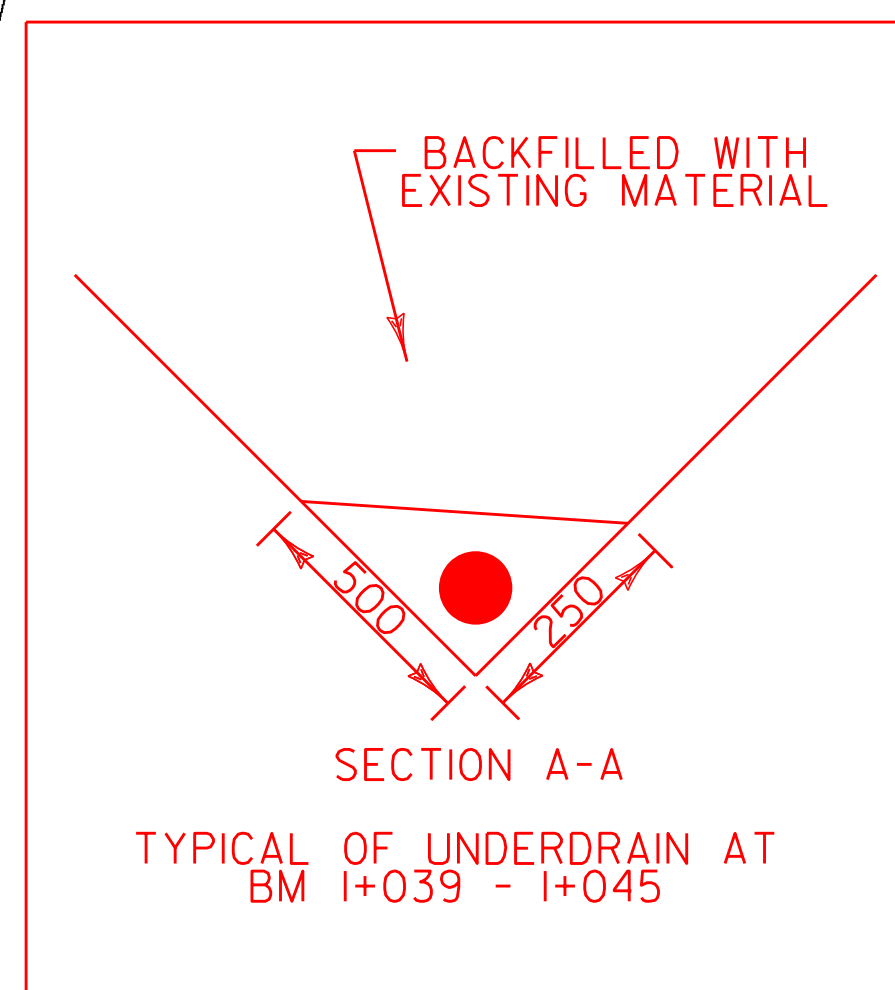
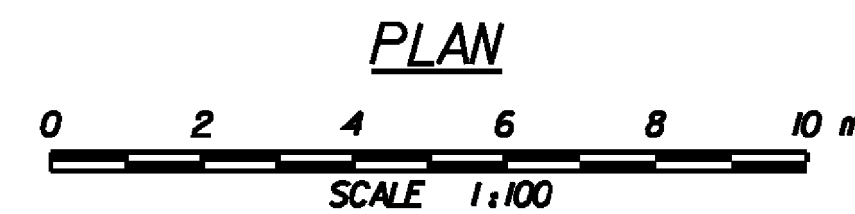
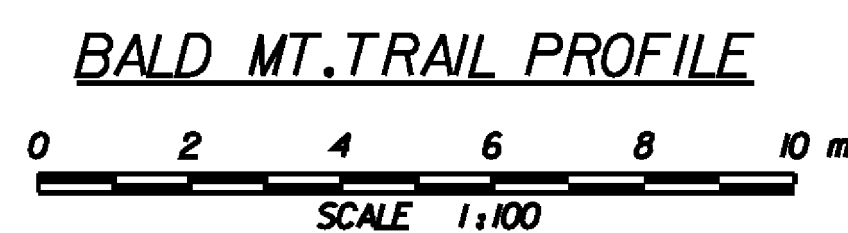


\*SEE VAOT STANDARD A-80 FOR BOLLARD DETAILS



NOTE: ELEVATIONS SHOWN TO THE NEAREST HUNDREDTH ARE EXISTING GROUND, ELEVATIONS SHOWN TO THE NEAREST THOUSANDTH ARE FINISH GRADE OR ARE INVERT ELEVATION.



<b>STATE OF VERMONT AGENCY OF TRANSPORTATION</b>	
Town Of <b>BENNINGTON</b>	Bridge No.
Highway No.	Log Sta. Surv. Sta.
<b>VT ROUTE 279 OVER BALD MT. TRAIL</b>	
<b>PLAN AND PROFILE</b>	
Designed By <b>S. BURBANK</b>	Drawn By <b>S. BURBANK</b>
Checked By <b>M. CHENETTE</b>	Bridge Design Supervisor <b>G. BOGUE</b>
Date <b>10/05</b>	Date
PROJECT <b>BENNINGTON</b>	PROJECT NO. <b>AC NH 019-11521</b>
Dgn.: ...Design\BM\BM-Plan.dgn	Plot Date: 5/18/2011
Bridge Sheet No. BR301	Sheet 154 of 267

