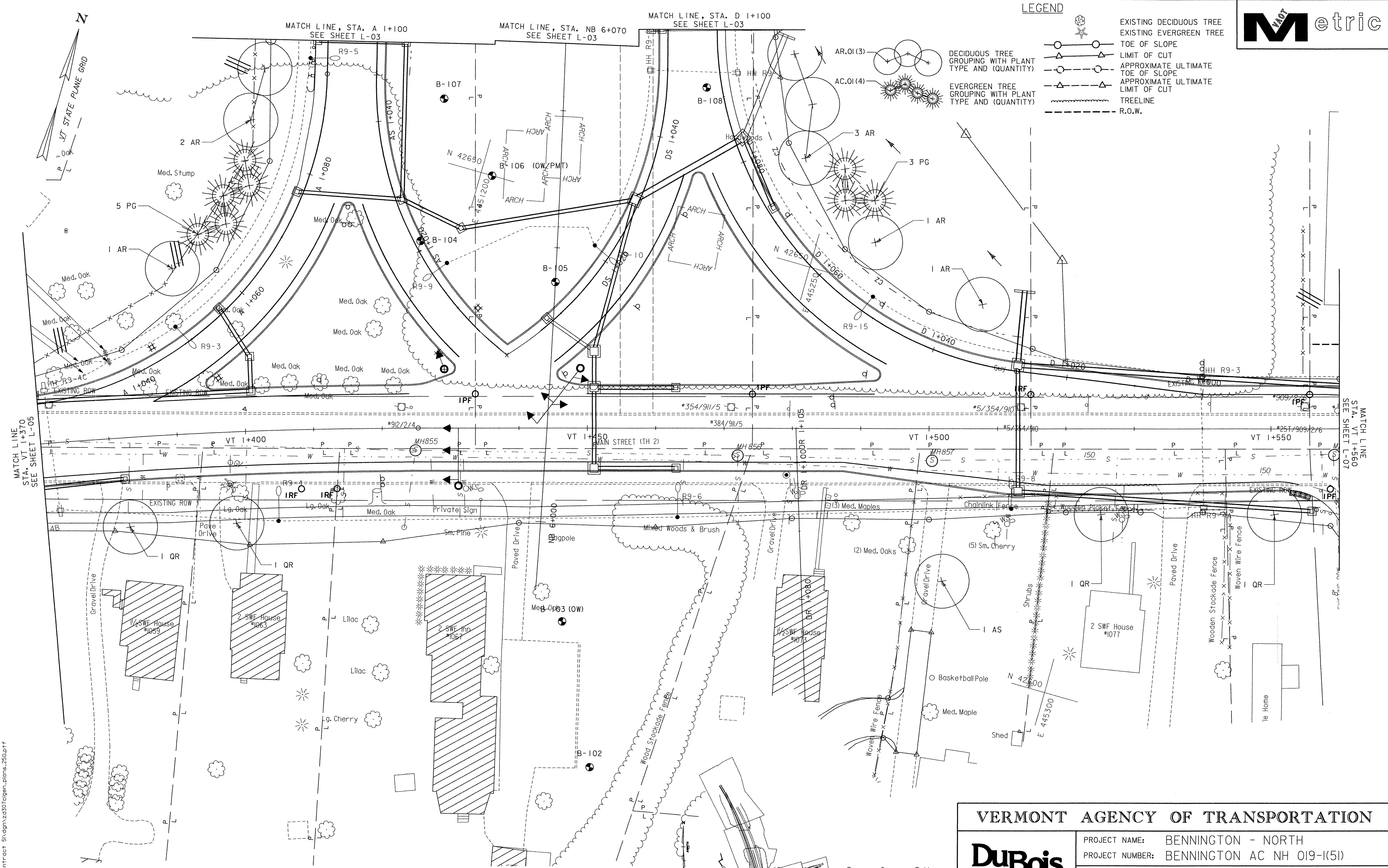




LEGEND

- EXISTING DECIDUOUS TREE
- EXISTING EVERGREEN TREE
- TOE OF SLOPE
- △— LIMIT OF CUT
- APPROXIMATE ULTIMATE TOE OF SLOPE
- △— APPROXIMATE ULTIMATE LIMIT OF CUT
- TREELINE
- - - R.O.W.

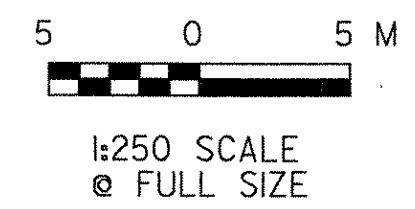
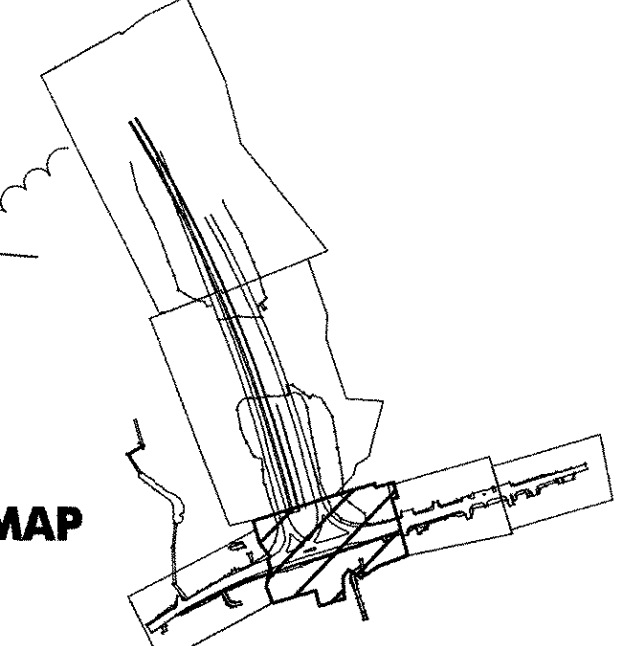
DECIDUOUS TREE GROUPING WITH PLANT TYPE AND (QUANTITY)
 EVERGREEN TREE GROUPING WITH PLANT TYPE AND (QUANTITY)



I:\R13463PC\confr\est_5\ndgn\z307c\gen_plans_250.dwg

NOTE:
THIS SHEET TO BE USED FOR
LANDSCAPING INFORMATION ONLY

KEY MAP



VERMONT AGENCY OF TRANSPORTATION	
	PROJECT NAME: BENNINGTON - NORTH
	PROJECT NUMBER: BENNINGTON AC NH 019-1(51)
FILE NAME: ...dgn\z307c\gen_plans_250.dwg	PLOT DATE: 1/27/2009
DESIGN SUPERVISOR: J. BENSON	DRAWN BY: E. SMALL
DESIGNED BY: J. STEELE/C. BRODIE	CHECKED BY: J. STEELE
LANDSCAPE PLAN L-06	
SHEET 172 OF 367	