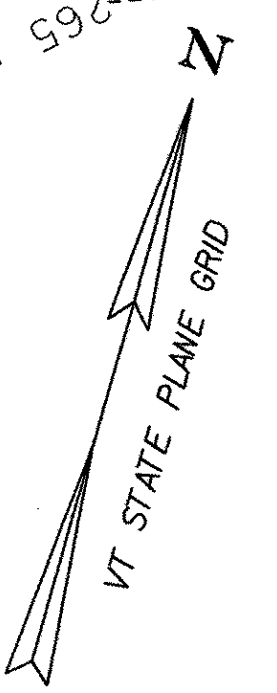
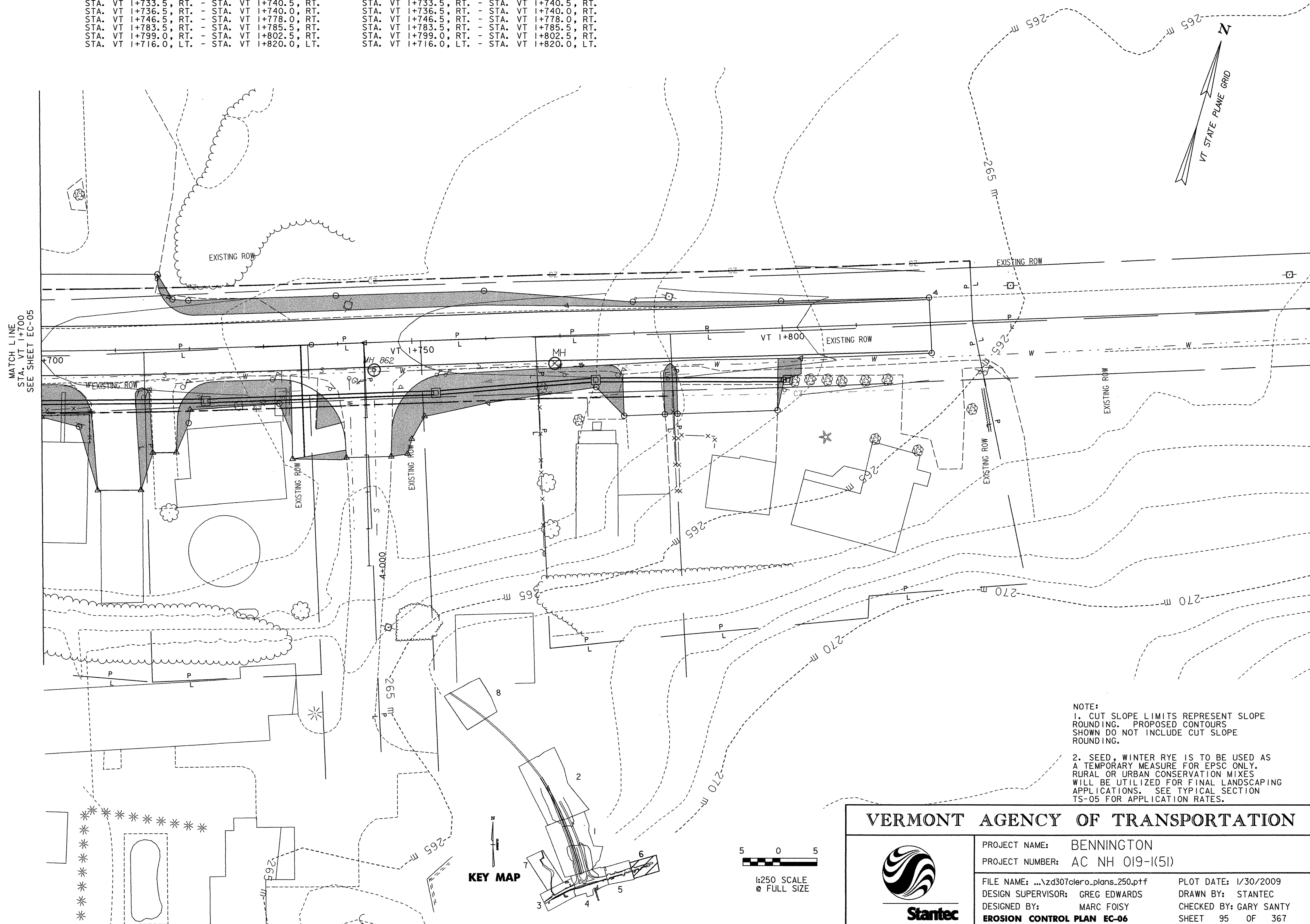
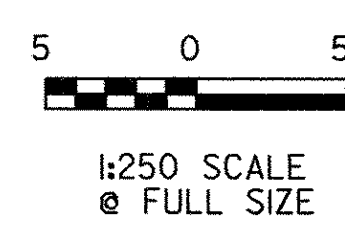
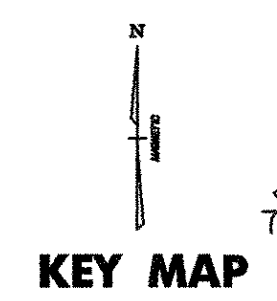


SEED, WINTER RYE		HAY MULCH	
STA. VT 1+700.0, RT.	- STA. VT 1+707.5, RT.	STA. VT 1+700.0, RT.	- STA. VT 1+707.5, RT.
STA. VT 1+713.0, RT.	- STA. VT 1+715.0, RT.	STA. VT 1+713.0, RT.	- STA. VT 1+715.0, RT.
STA. VT 1+718.0, RT.	- STA. VT 1+733.5, RT.	STA. VT 1+718.0, RT.	- STA. VT 1+733.5, RT.
STA. VT 1+733.5, RT.	- STA. VT 1+740.5, RT.	STA. VT 1+733.5, RT.	- STA. VT 1+740.5, RT.
STA. VT 1+736.5, RT.	- STA. VT 1+740.0, RT.	STA. VT 1+736.5, RT.	- STA. VT 1+740.0, RT.
STA. VT 1+746.5, RT.	- STA. VT 1+778.0, RT.	STA. VT 1+746.5, RT.	- STA. VT 1+778.0, RT.
STA. VT 1+783.5, RT.	- STA. VT 1+785.5, RT.	STA. VT 1+783.5, RT.	- STA. VT 1+785.5, RT.
STA. VT 1+799.0, RT.	- STA. VT 1+802.5, RT.	STA. VT 1+799.0, RT.	- STA. VT 1+802.5, RT.
STA. VT 1+716.0, LT.	- STA. VT 1+820.0, LT.	STA. VT 1+716.0, LT.	- STA. VT 1+820.0, LT.



MATCH LINE
STA. VT 1+700
SEE SHEET EC-05

NOTE:
1. CUT SLOPE LIMITS REPRESENT SLOPE ROUNDING. PROPOSED CONTOURS SHOWN DO NOT INCLUDE CUT SLOPE ROUNDING.
2. SEED, WINTER RYE IS TO BE USED AS A TEMPORARY MEASURE FOR EPSC ONLY. RURAL OR URBAN CONSERVATION MIXES WILL BE UTILIZED FOR FINAL LANDSCAPING APPLICATIONS. SEE TYPICAL SECTION TS-05 FOR APPLICATION RATES.



VERMONT AGENCY OF TRANSPORTATION



PROJECT NAME:	BENNINGTON
PROJECT NUMBER:	AC NH 019-1(K51)
FILE NAME:	...z307clero_plans_250.pxf
DESIGN SUPERVISOR:	GREG EDWARDS
DESIGNED BY:	MARC FOISY
EROSION CONTROL PLAN EC-06	
PLOT DATE:	1/30/2009
DRAWN BY:	STANTEC
CHECKED BY:	GARY SANTY
SHEET	95 OF 367

\\n1953\active\1953\0002\transportation\drawing\com\trsect\plot_files\z307clero_plans_250.pxf