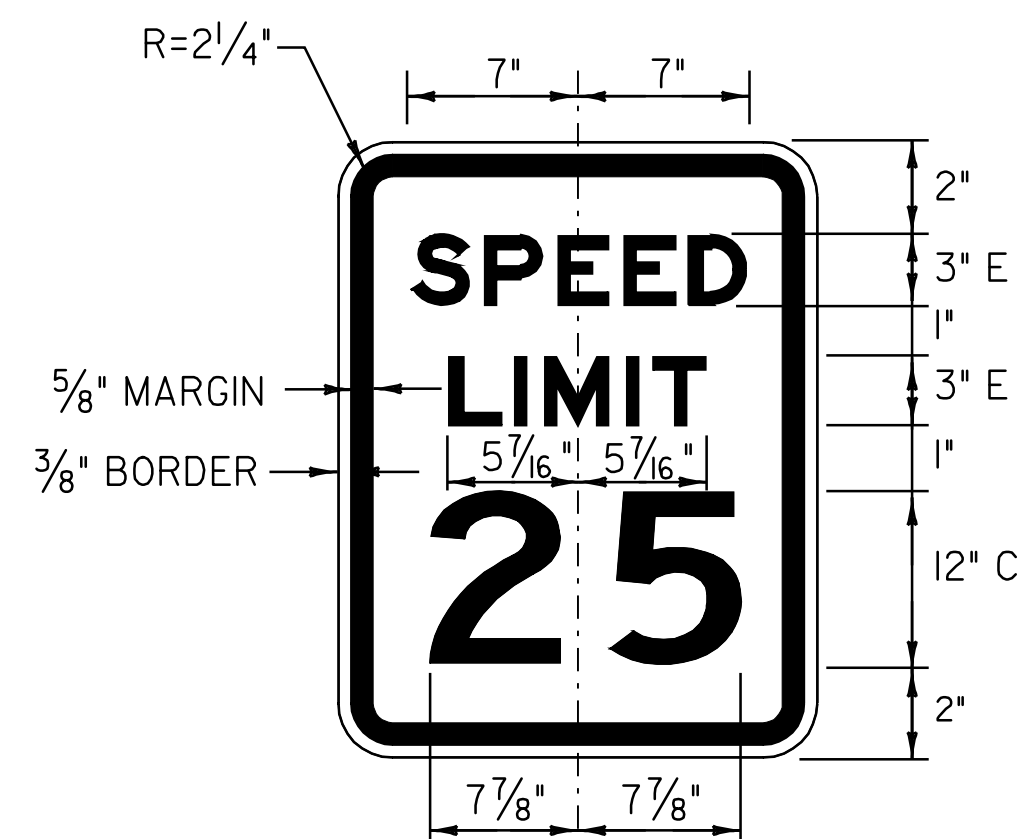


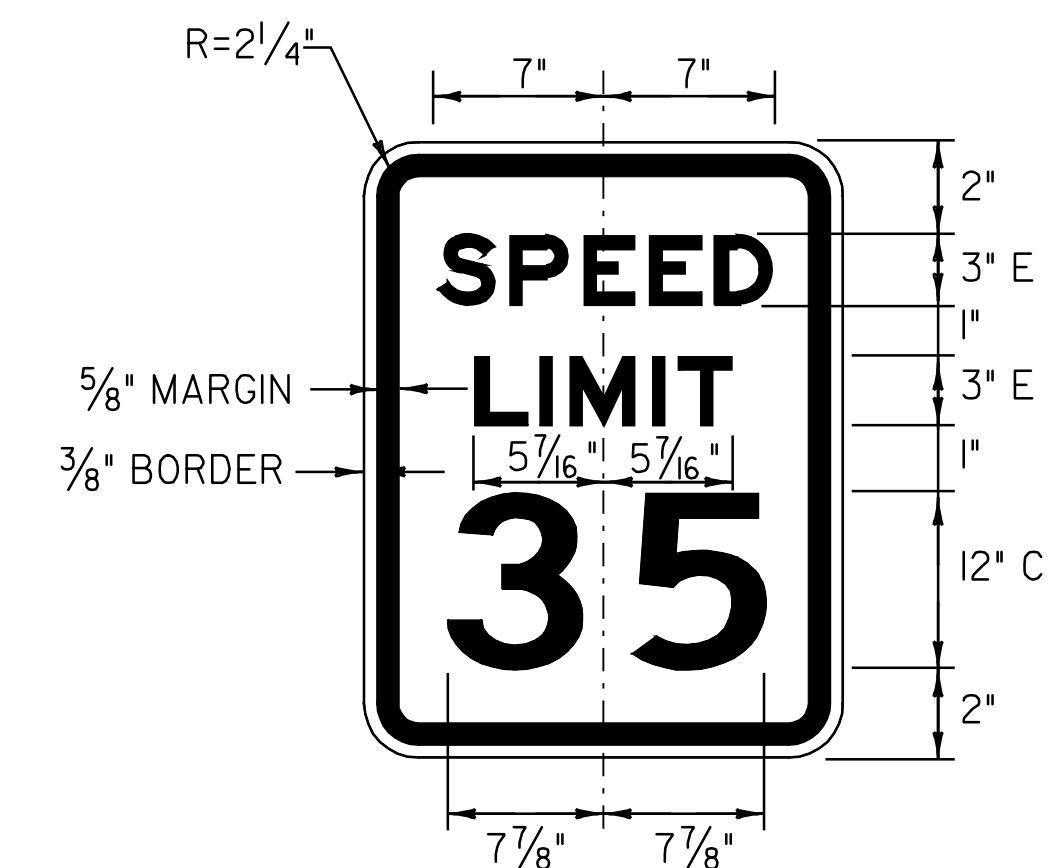
COLOR: BLACK BORDER & LEGEND (REFLECTORIZED)  
YELLOW BACKGROUND (REFLECTORIZED)

MATERIAL: PER VAOT STANDARD E-151

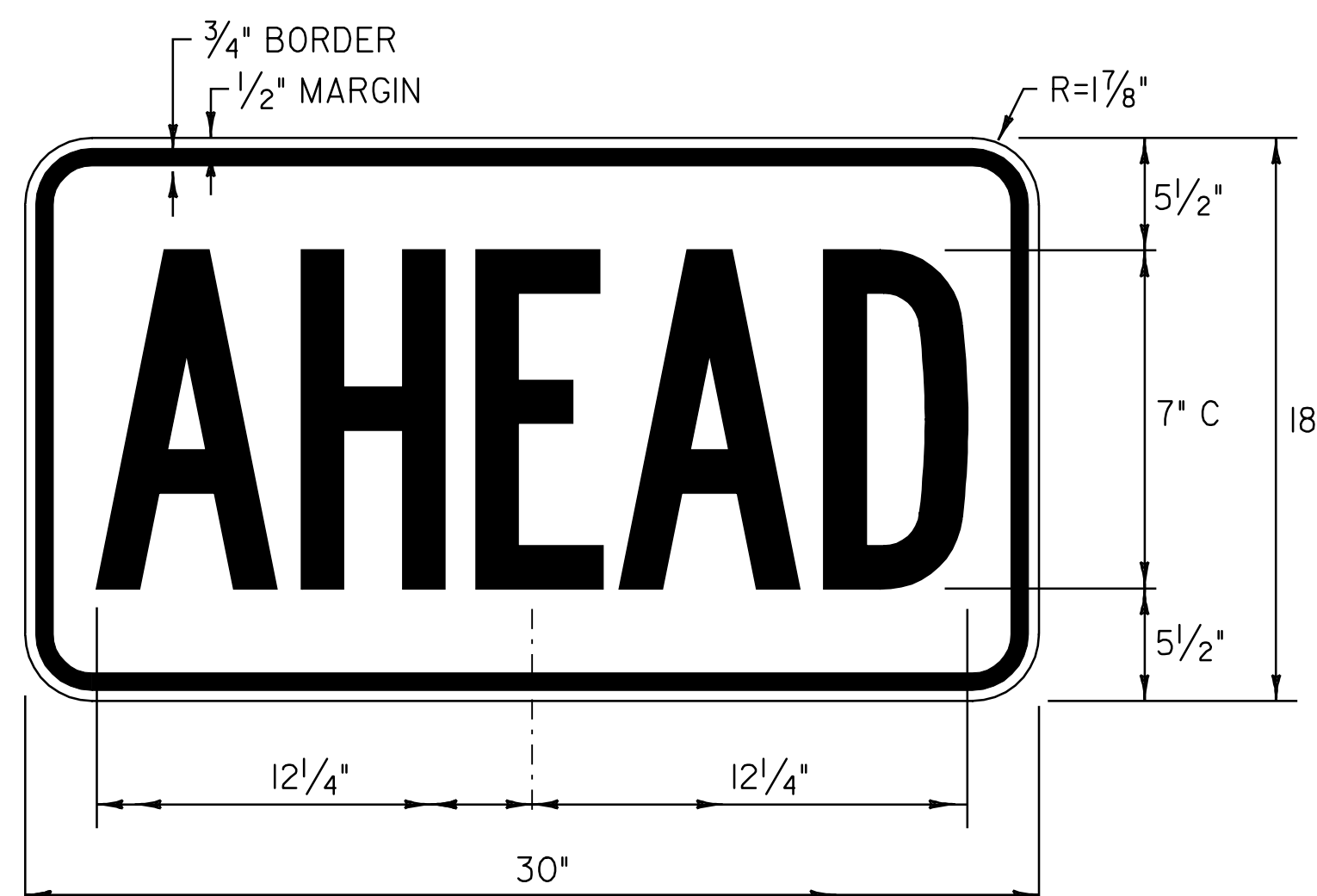
LOCATIONS: U.S. ROUTE 4  
BRIDGEWATER  
STA. 374+89.0, RT  
WOODSTOCK  
STA. 5+08.0, LT  
STA. 24+49.0, LT  
STA. 203+08.0, RT  
STA. 290+26.0, RT



COLOR: BLACK BORDER & TEXT (REFLECTORIZED)  
WHITE BACKGROUND (REFLECTORIZED)



COLOR: BLACK BORDER & TEXT (REFLECTORIZED)  
WHITE BACKGROUND (REFLECTORIZED)



COLOR: BLACK BORDER & TEXT (REFLECTORIZED)  
FLUORESCENT YELLOW-GREEN BACKGROUND (REFLECTORIZED)

MATERIAL: PER VAOT STANDARD E-153

LOCATIONS: U.S. ROUTE 4  
BRIDGEWATER  
STA. 383+30.0, RT  
STA. 390+38.0, LT  
WOODSTOCK  
STA. 235+20.0, RT  
STA. 250+14.0, LT

NOTE:  
TEXT LAYOUT DIMENSIONS ARE BASED ON THE STANDARD ALPHABETS SPACING CHARTS FOUND IN THE "STANDARD HIGHWAY SIGNS" BOOK PUBLISHED BY FHWA. MINOR VARIATIONS IN TEXT DIMENSIONS ARE ACCEPTABLE BASED ON INDIVIDUAL MANUFACTURER'S LETTER FABRICATION. SIGNIFICANT CHANGES THAT AFFECT SIGN APPEARANCE SHALL BE BROUGHT TO THE ATTENTION OF THE VAOT'S TRAFFIC OPERATIONS UNIT BEFORE FABRICATION.

NOT TO SCALE

**TRAFFIC SIGN  
DETAIL  
SHEET #2**

PROJECT NAME: BRIDGEWATER\_-\_WOODSTOCK  
PROJECT NUMBER: NH\_26!!(1)S\_\_\_\_\_

FILE NAME: p06b160.dgn\_ PLOT DATE: 28-MAY-2010  
PROJECT LEADER: D.E.G. DRAWN BY: C.A.K.  
DESIGNED BY: D.W.E. CHECKED BY: D.E.G.  
IPARM FILE: p06b160tsd02.i\_ SHEET 74 OF 80