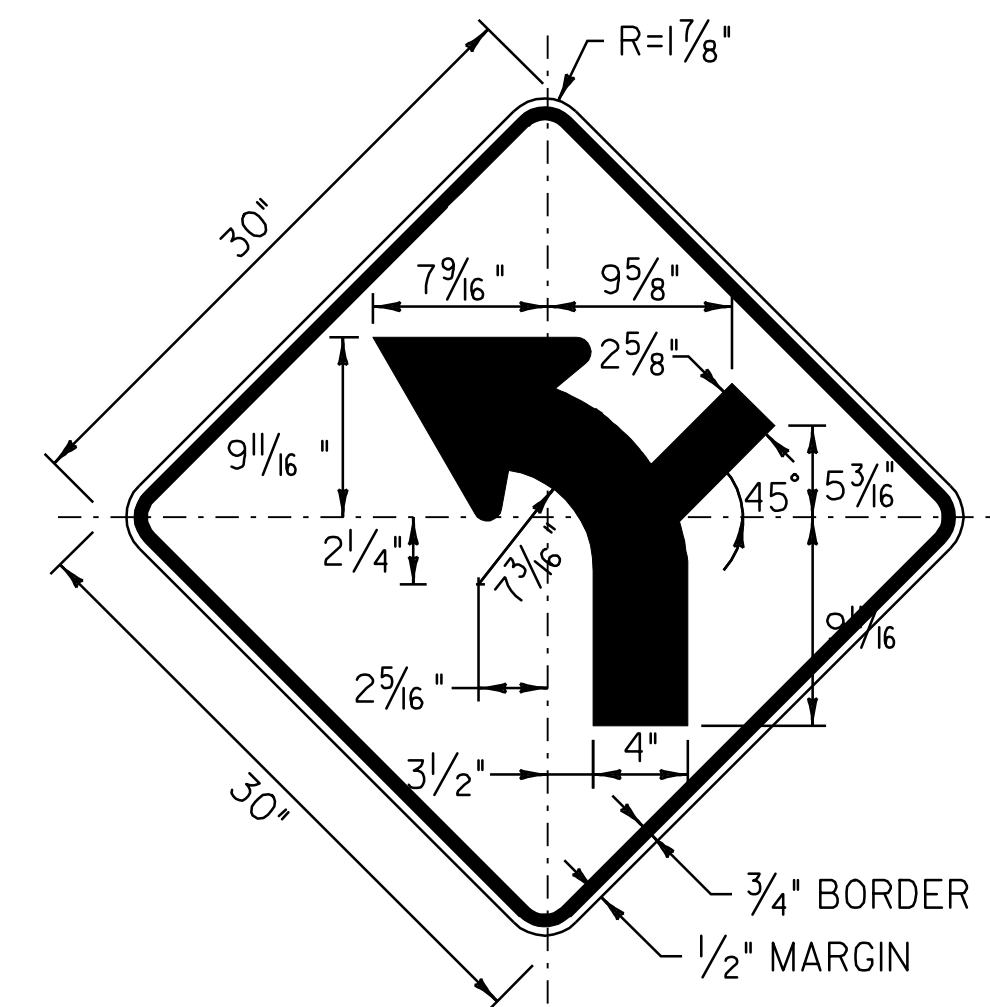


COLOR: BLACK BORDER & TEXT (REFLECTORIZED)
YELLOW BACKGROUND (REFLECTORIZED)

MATERIAL: PER VAOT STANDARD E-151

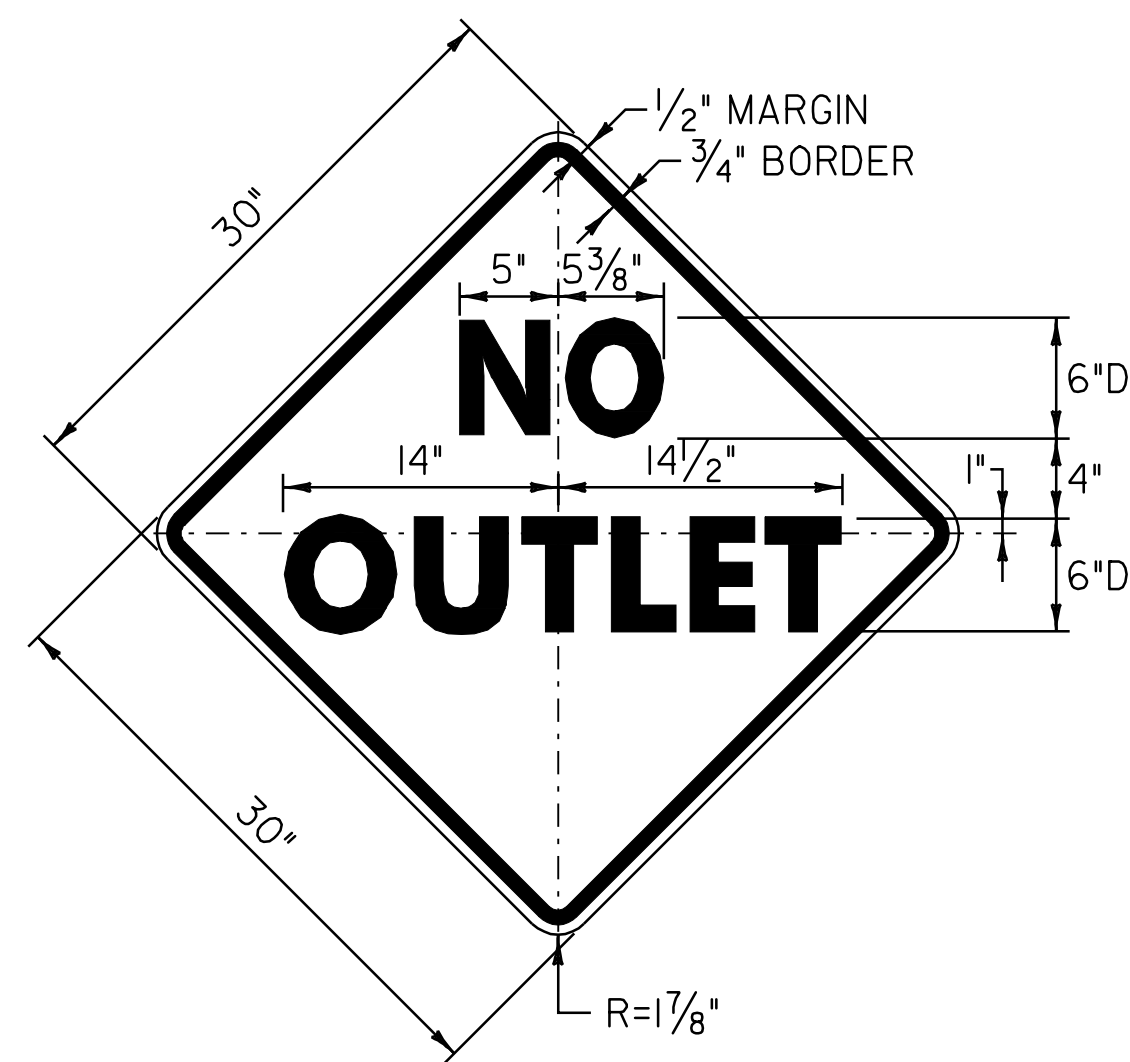
LOCATION: U.S. ROUTE 4
WOODSTOCK:
STA. 164+10.0, RT



COLOR: BLACK BORDER & LEGEND (REFLECTORIZED)
YELLOW BACKGROUND (REFLECTORIZED)

MATERIAL: PER VAOT STANDARD E-151

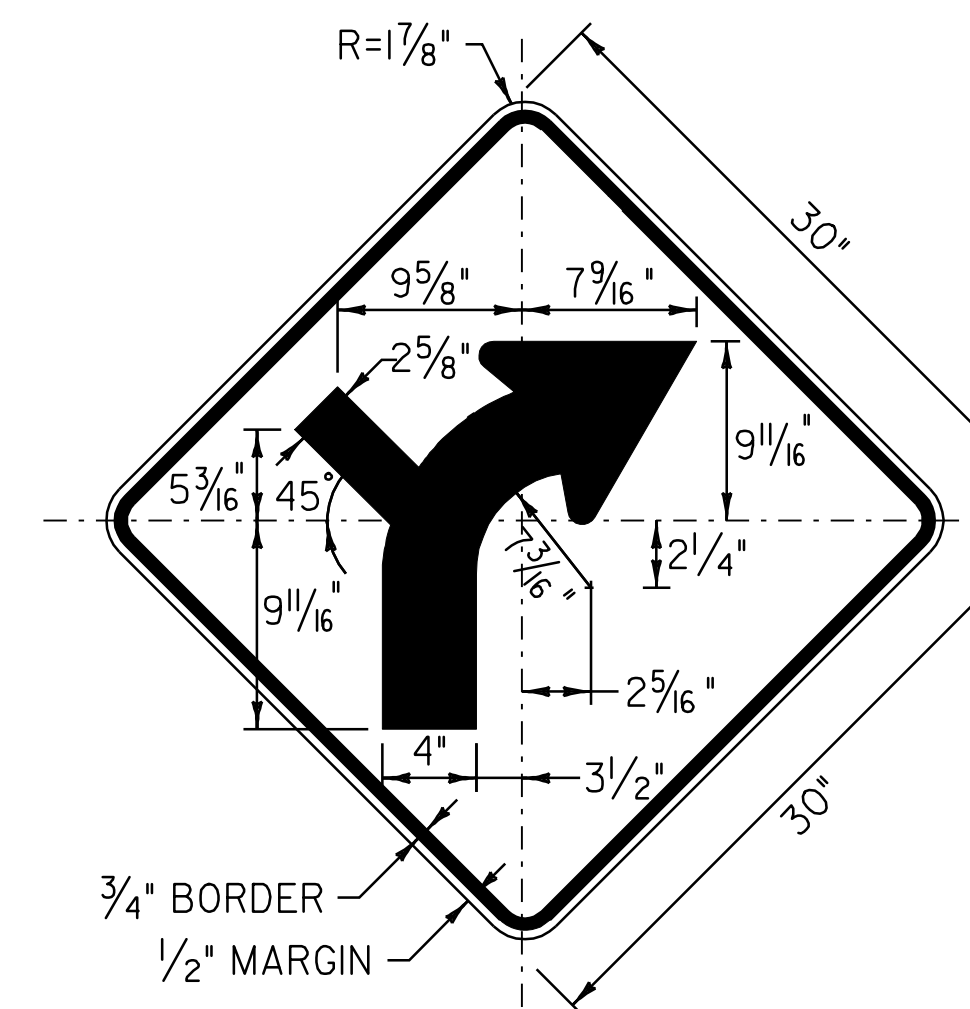
LOCATION: U.S. ROUTE 4
WOODSTOCK:
STA. 160+07.0, RT



COLOR: BLACK BORDER & TEXT (REFLECTORIZED)
YELLOW BACKGROUND (REFLECTORIZED)

MATERIAL: PER VAOT STANDARD E-151

LOCATION: U.S. ROUTE 4
WOODSTOCK:
STA. 239+40.0, LT



COLOR: BLACK BORDER & LEGEND (REFLECTORIZED)
YELLOW BACKGROUND (REFLECTORIZED)

MATERIAL: PER VAOT STANDARD E-151

LOCATION: U.S. ROUTE 4
WOODSTOCK:
STA. 173+20.0, LT

NOTE:
TEXT LAYOUT DIMENSIONS ARE BASED ON THE STANDARD ALPHABETS SPACING CHARTS FOUND IN THE "STANDARD HIGHWAY SIGNS" BOOK PUBLISHED BY FHWA. MINOR VARIATIONS IN TEXT DIMENSIONS ARE ACCEPTABLE BASED ON INDIVIDUAL MANUFACTURER'S LETTER FABRICATION. SIGNIFICANT CHANGES THAT AFFECT SIGN APPEARANCE SHALL BE BROUGHT TO THE ATTENTION OF THE VAOT'S TRAFFIC OPERATIONS UNIT BEFORE FABRICATION.

NOT TO SCALE

**TRAFFIC SIGN
DETAIL
SHEET #1**

PROJECT NAME: BRIDGEWATER_-_WOODSTOCK
PROJECT NUMBER: NH_2611(1)S_-----

FILE NAME: p06b160.dgn_ PLOT DATE: 28-MAY-2010
PROJECT LEADER: D.E.G. DRAWN BY: C.A.K.
DESIGNED BY: D.W.E. CHECKED BY: D.E.G.
IPARM FILE: p06b160tsd01.i_ SHEET 73 OF 80