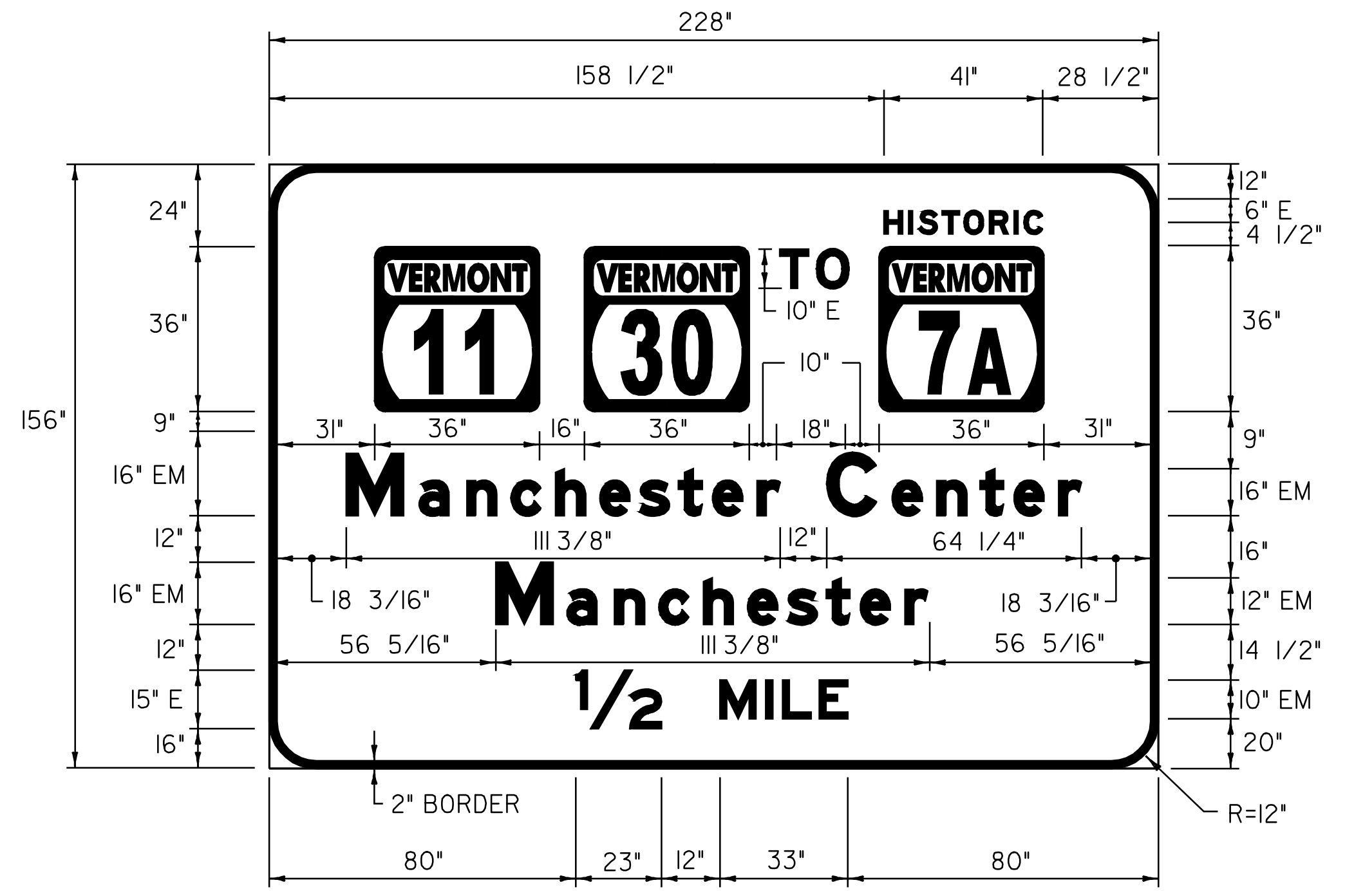


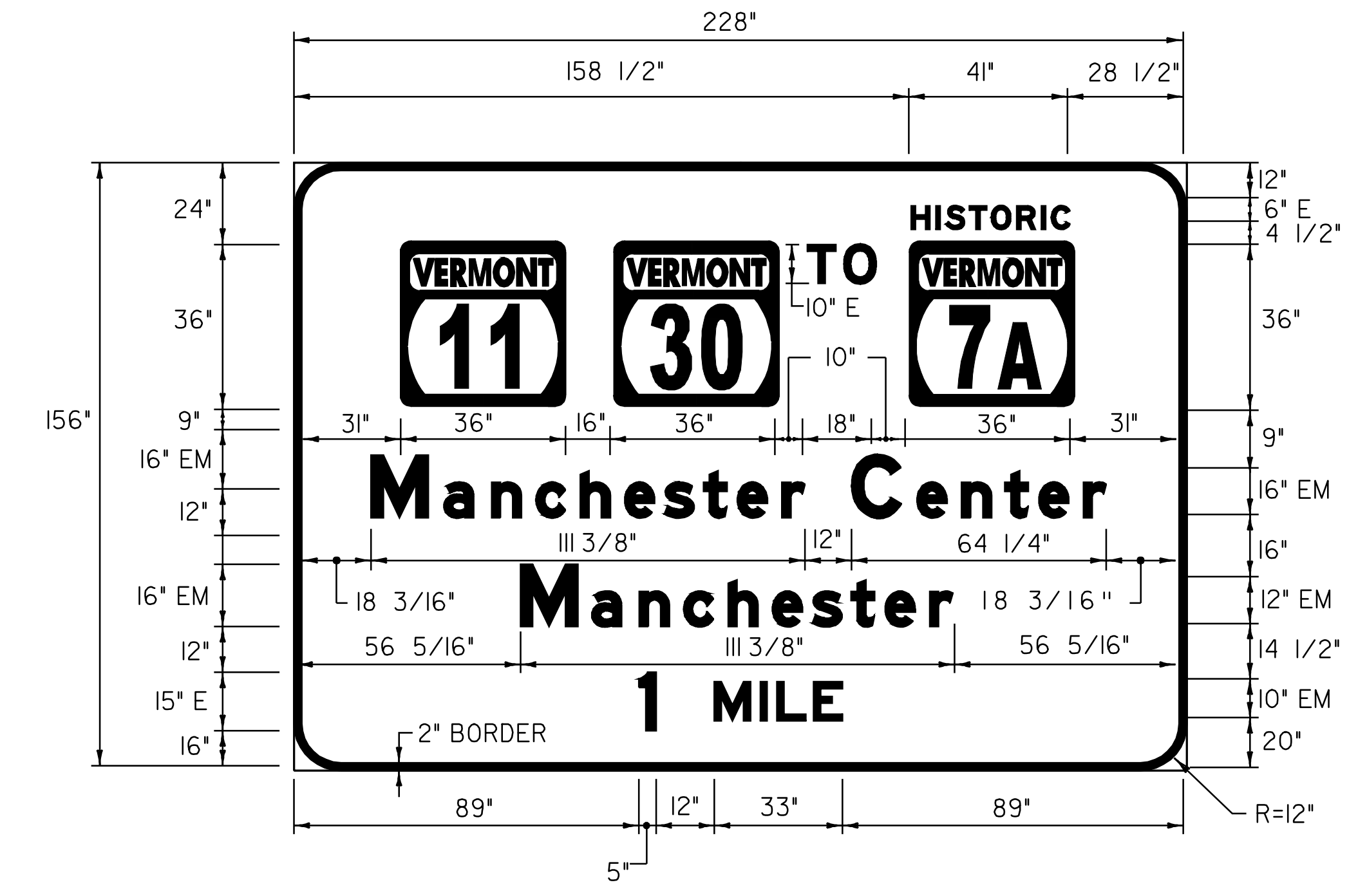
COLOR: WHITE BORDER & TEXT (REFLECTORIZED)  
GREEN BACKGROUND (REFLECTORIZED)

MATERIAL: PER VAOT STANDARD E-131  
LOCATION - U.S. ROUTE 7  
MANCHESTER:  
STA. 263+64.0, LT



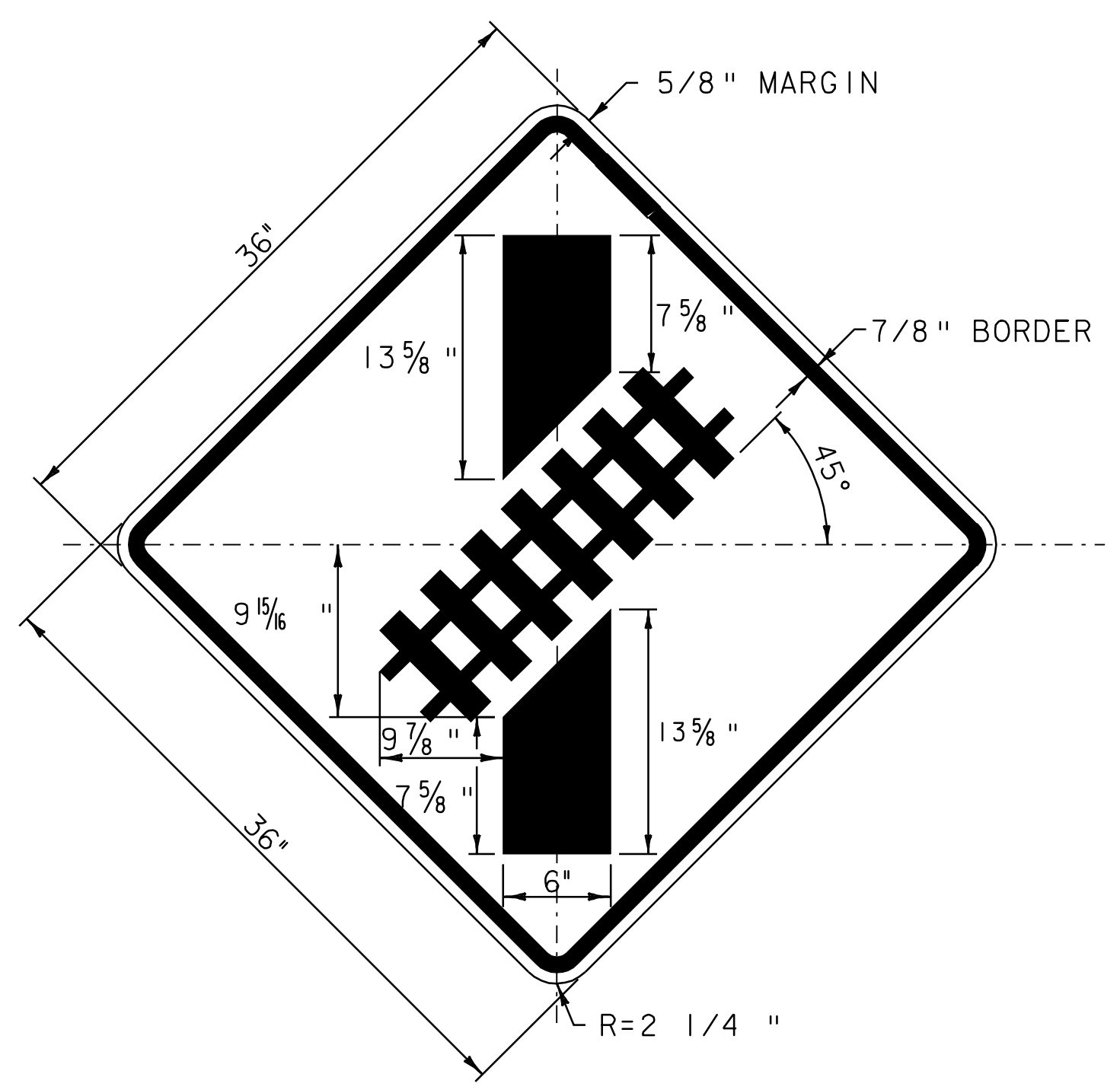
COLOR: WHITE BORDER & TEXT (REFLECTORIZED)  
GREEN BACKGROUND (REFLECTORIZED)

MATERIAL: PER VAOT STANDARD E-131  
LOCATION - U.S. ROUTE 7  
MANCHESTER:  
STA. 282+76.0, LT



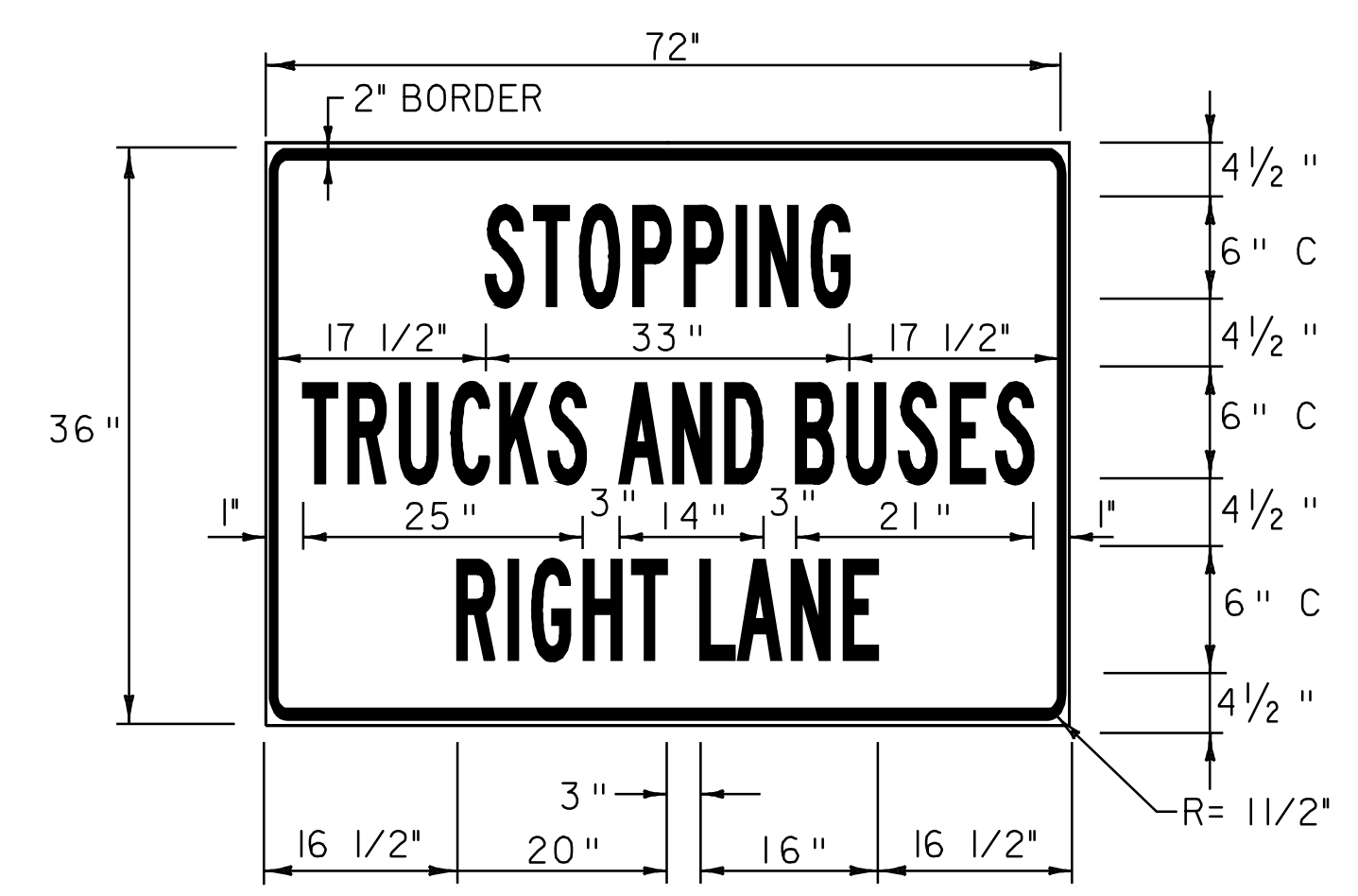
COLOR: WHITE BORDER & TEXT (REFLECTORIZED)  
GREEN BACKGROUND (REFLECTORIZED)

MATERIAL: PER VAOT STANDARD E-131  
LOCATION - U.S. ROUTE 7  
MANCHESTER:  
STA. 307+19.0, LT



COLOR: BLACK BORDER & TEXT (REFLECTORIZED)  
YELLOW BACKGROUND (REFLECTORIZED)

MATERIAL: PER VAOT STANDARD E-131  
LOCATION - U.S. ROUTE 7  
DORSET:  
STA. 75+01.0, RT  
STA. 78+50.0, LT

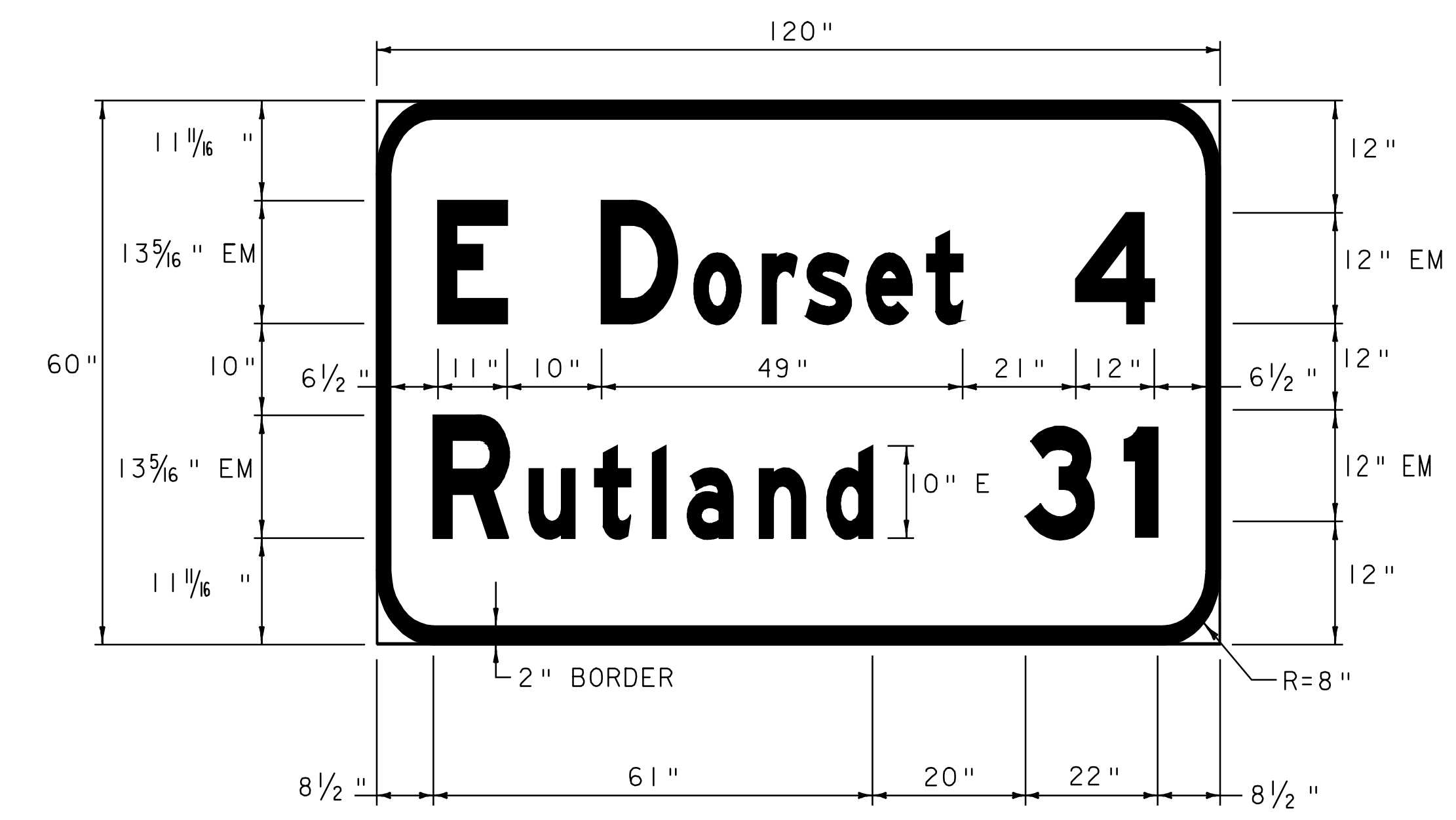


COLOR: BLACK BORDER & TEXT (REFLECTORIZED)  
WHITE BACKGROUND (REFLECTORIZED)

MATERIAL: PER VAOT STANDARD E-131  
LOCATION - U.S. ROUTE 7  
DORSET:  
STA. 71+73.0, RT  
STA. 82+99.0, LT

NOTES:

1. TEXT LAYOUT DIMENSIONS ARE BASED ON THE STANDARD ALPHABETS SPACING CHARTS FOUND IN THE "STANDARD HIGHWAY SIGNS" BOOK PUBLISHED BY FHWA. MINOR VARIATIONS IN TEXT DIMENSIONS ARE ACCEPTABLE BASED ON INDIVIDUAL MANUFACTURER'S LETTER FABRICATION. SIGNIFICANT CHANGES THAT AFFECT SIGN APPEARANCE SHALL BE BROUGHT TO THE ATTENTION OF THE VAOT'S TRAFFIC OPERATIONS SECTION BEFORE FABRICATION.
2. ALL DIMENSIONS ARE IN INCHES UNLESS OTHERWISE SPECIFIED.



COLOR: WHITE BORDER & TEXT (REFLECTORIZED)  
GREEN BACKGROUND (REFLECTORIZED)

MATERIAL: PER VAOT STANDARD E-131  
LOCATION - U.S. ROUTE 7  
MANCHESTER:  
STA. 291+39.0, RT

<b>TRAFFIC SIGN DETAIL SHEET #1</b>	PROJECT NAME: MANCHESTER - DORSET	
	PROJECT NUMBER: NH 2608(I)S	
	FILE NAME: p06b040.dgn	PLOT DATE: 07-JUN-2010 11
	PROJECT LEADER: D.E.G.	DRAWN BY: C.A.K.
	DESIGNED BY: M.J.M.	CHECKED BY: D.W.E.
	IPARM FILE: p06b040+sd1.dgn	SHEET 61 OF 78