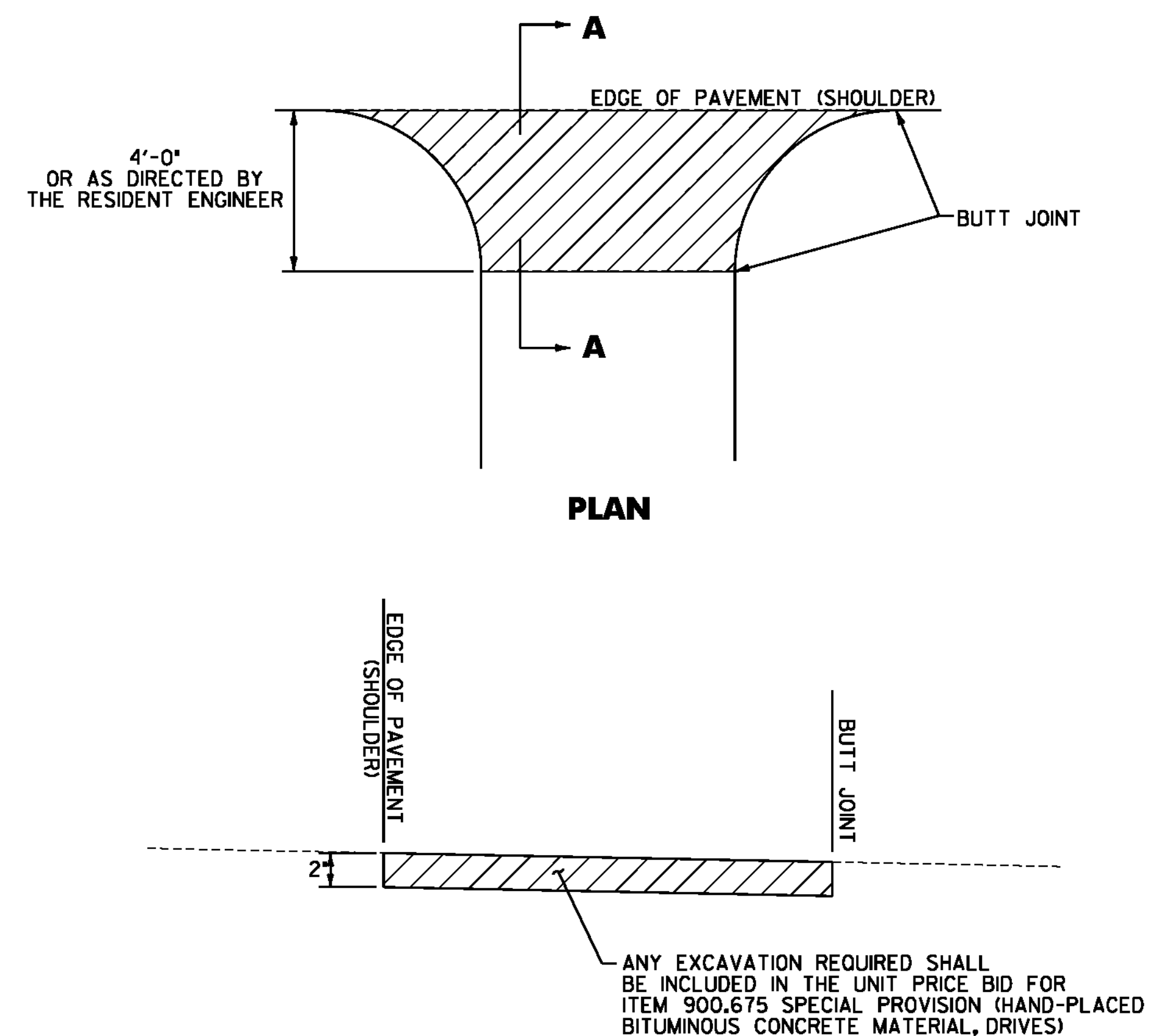
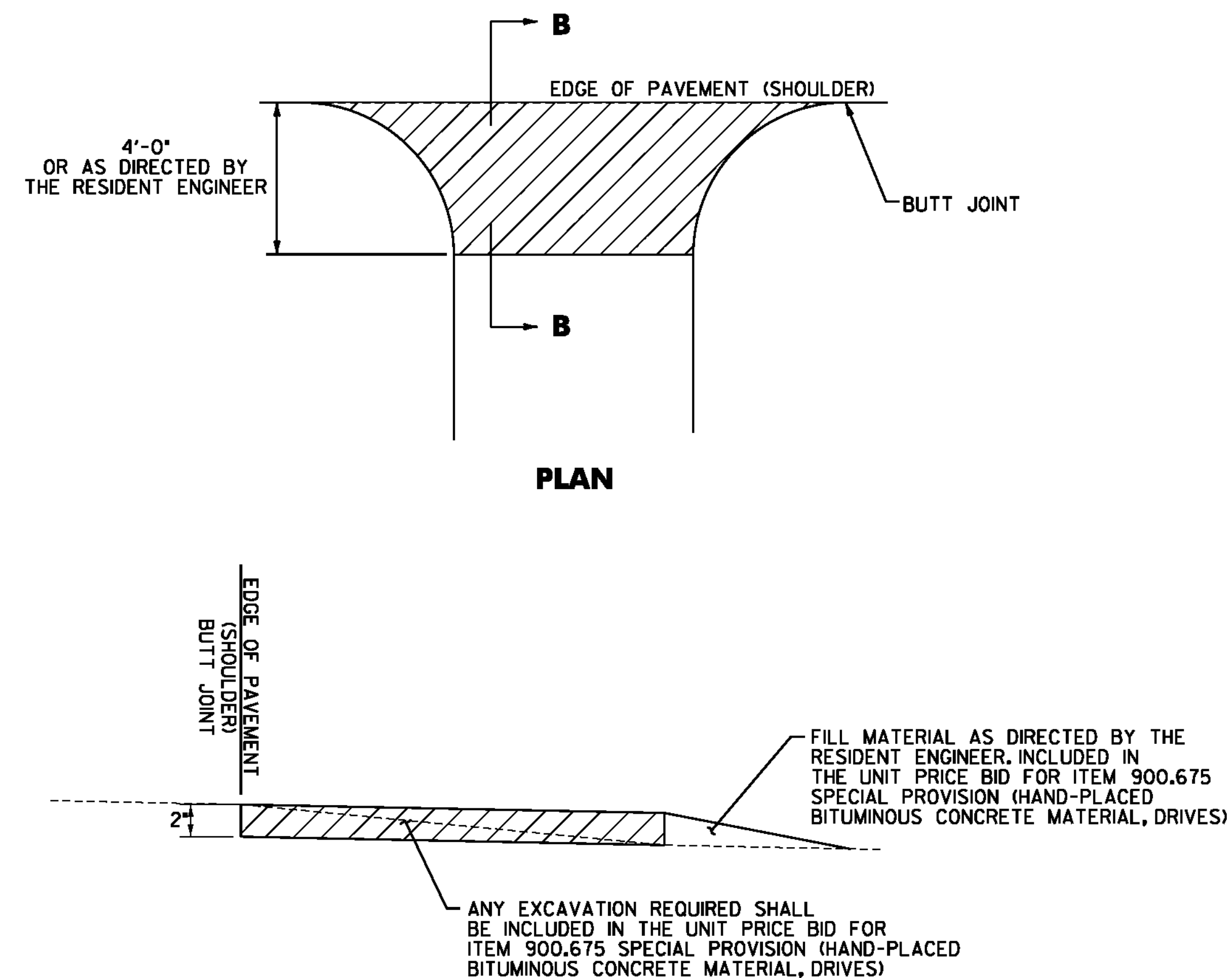


STATION	POSITION	QUANTITY (SY)
U.S. ROUTE 2		
WATERBURY		
188+05	LT	3
188+77	LT	8
190+34	LT	24
191+69	RT	0
192+14	RT	0
192+97	RT	12
193+55	RT	20
193+74	LT	11
194+21	RT	11
195+03	RT	20
196+11	RT	86
196+55	LT	0
196+85	RT	0
197+35	LT	0
SUBTOTAL		195
ROUNDING		2
TOTAL		197



SECTION A-A
HANDWORK DETAILS FOR PAVED DRIVES

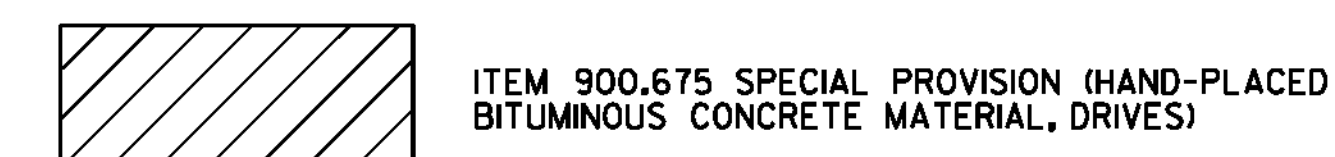


SECTION B-B
HANDWORK DETAILS FOR GRAVEL DRIVES

NOTES:

1. PAVING LIFT SHALL BE A MINIMUM OF 1 1/2" AND A MAXIMUM OF 2".
2. THE COST OF PROVIDING AND PLACING SUBBASE MATERIAL, CLEANING EXISTING PAVED SURFACES, INCLUDING POWER EQUIPMENT, AND FOR FILLING JOINTS, CRACKS AND HOLES WILL NOT BE PAID DIRECTLY BUT WILL BE INCLUDED IN THE UNIT PRICE BID FOR ITEM 900.675 SPECIAL PROVISION (HAND-PLACED BITUMINOUS CONCRETE MATERIAL, DRIVES).
3. EXCAVATION OR FILL NEEDED TO ACHIEVE PROPER DRIVE SLOPES WILL NOT BE PAID DIRECTLY BUT WILL BE INCLUDED IN THE UNIT PRICE BID FOR ITEM 900.675 SPECIAL PROVISION (HAND-PLACED BITUMINOUS CONCRETE MATERIAL, DRIVES).

LEGEND



NOT TO SCALE

**DRIVE
DETAIL
SHEET**

PROJECT NAME: WATERBURY
PROJECT NUMBER: STP 2607(1)

FILE NAME: p06b038.dgn
PROJECT LEADER: JLL
DESIGNED BY: STANTEC
IPARM FILE: p06b038ds.i

PLOT DATE: 12/7/2010
DRAWN BY: STANTEC
CHECKED BY: STANTEC
SHEET 12 OF 49

