

TEMPORARY 100mm WHITE LINE, PAINT
 DURABLE 100mm WHITE LINE, THERMOPLASTIC
 STA 2+080 TO 2+155 SOLID RT PARKING
 STA 2+080 TO 2+154 SOLID LT EDGE LINE
 STA 2+154 TO 2+160 SOLID LT NO PARKING
 STA 2+155 TO 2+160 SOLID RT NO PARKING
 STA 2+162 TO 2+168 SOLID RT NO PARKING
 STA 2+168 TO 2+240 SOLID RT PARKING
 STA 2+172 TO 2+187 SOLID LT EDGE LINE
 STA 2+196 TO 2+202 SOLID LT NO PARKING
 STA 2+202 TO 2+240 SOLID LT PARKING

TEMPORARY 100mm YELLOW LINE, PAINT
 DURABLE 100mm YELLOW LINE, THERMOPLASTIC
 STA 2+172 TO 2+173 SOLID LT (ISLAND)
 STA 2+174 TO 2+174 SOLID LT (ISLAND)
 STA 2+174 TO 2+180 SOLID LT (ISLAND)
 STA 2+182 TO 2+187 SOLID LT (ISLAND)

TEMPORARY LETTER OR SYMBOL, PAINT
 DURABLE LETTER OR SYMBOL, TYPE I TAPE
 STA 2+171 RT - DISABLED MARKING

TEMPORARY CROSSWALK MARKING, PAINT

STA 2+161 LT TO RT
 STA 2+169 TO 2+174 LT
 STA 2+181 TO 2+188 LT

SPECIAL PROVISION (DURABLE)
 CROSSWALK MARKING, IMPRINTED/COLORIZED)

STA 2+161 LT TO RT
 STA 2+169 TO 2+174 LT
 STA 2+181 TO 2+188 LT

TEMPORARY SIDEWALK RAMP
 W/DETECTABLE WARNING SURFACE (RED)

~~STA 2+161 LT (CONCRETE LANDING)~~
~~STA 2+169 LT (CONCRETE LANDING)~~ TYPE IV
 STA 2+174 LT (CONCRETE LANDING)
 STA 2+181 LT (CONCRETE LANDING)
 STA 2+188 LT (CONCRETE LANDING)
 STA 2+161 RT (CONCRETE LANDING)
 CHANGING ELEVATION OF DROP INLETS,
 CATCH BASINS, OR MANHOLES (BY OTHERS)
 STA 2+082 RT (TELEPHONE MH)
 STA 2+085 RT (CABLE TV MH)
 STA 2+090 RT (ELECTRIC MH)
 STA 2+209 RT (CABLE MH)
 STA 2+214 RT (TELEPHONE MH)
 STA 2+215 RT (TELEPHONE MH)

CHANGING ELEVATION
 OF SEWER MANHOLES

STA 2+098 LT
 STA 2+196 LT

SPECIAL PROVISION
 (REMOVE PARKING METER)
 (TO BE RETURNED TO THE TOWN)
 STA 2+170 RT
 STA 2+199 LT

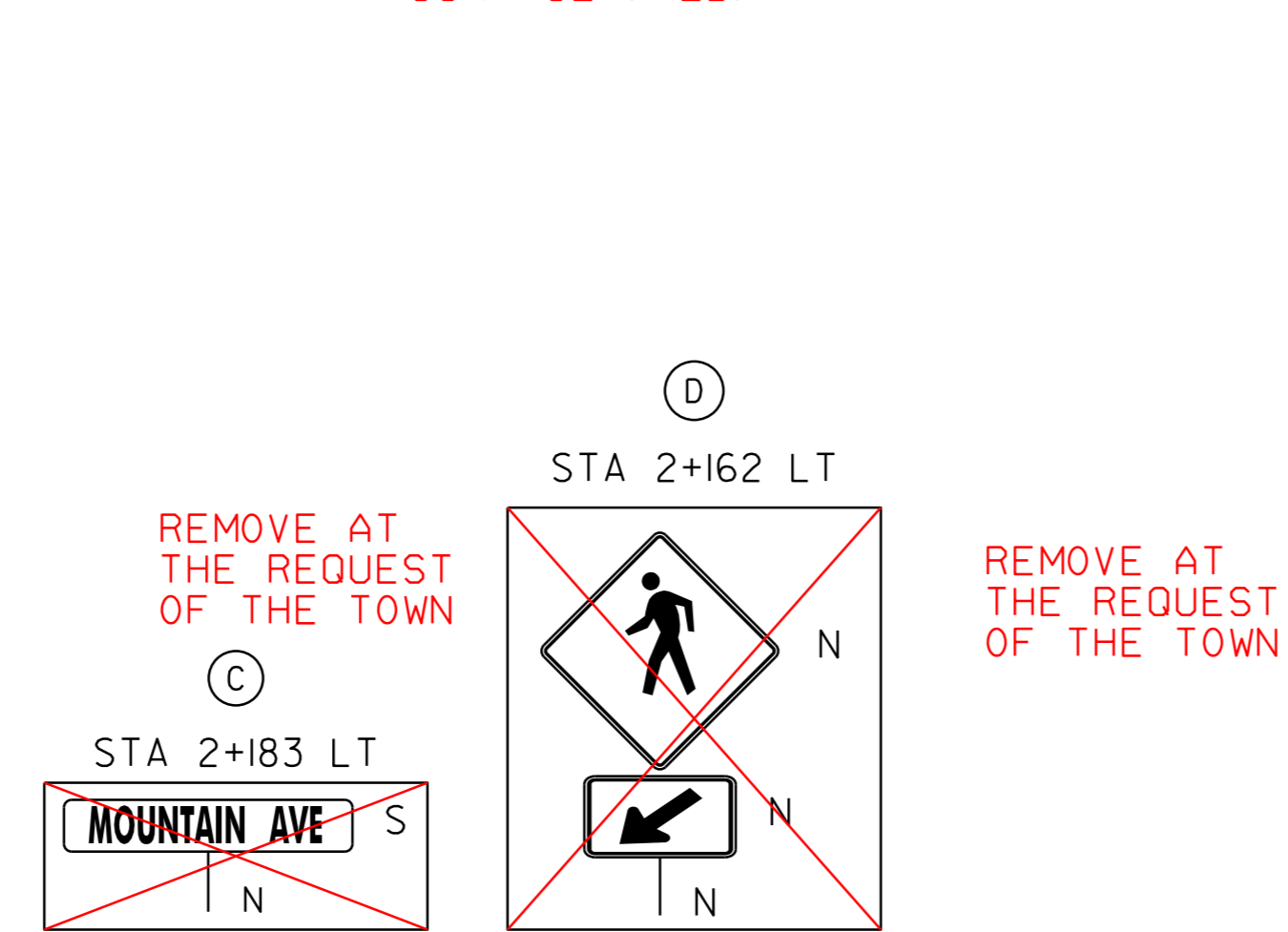
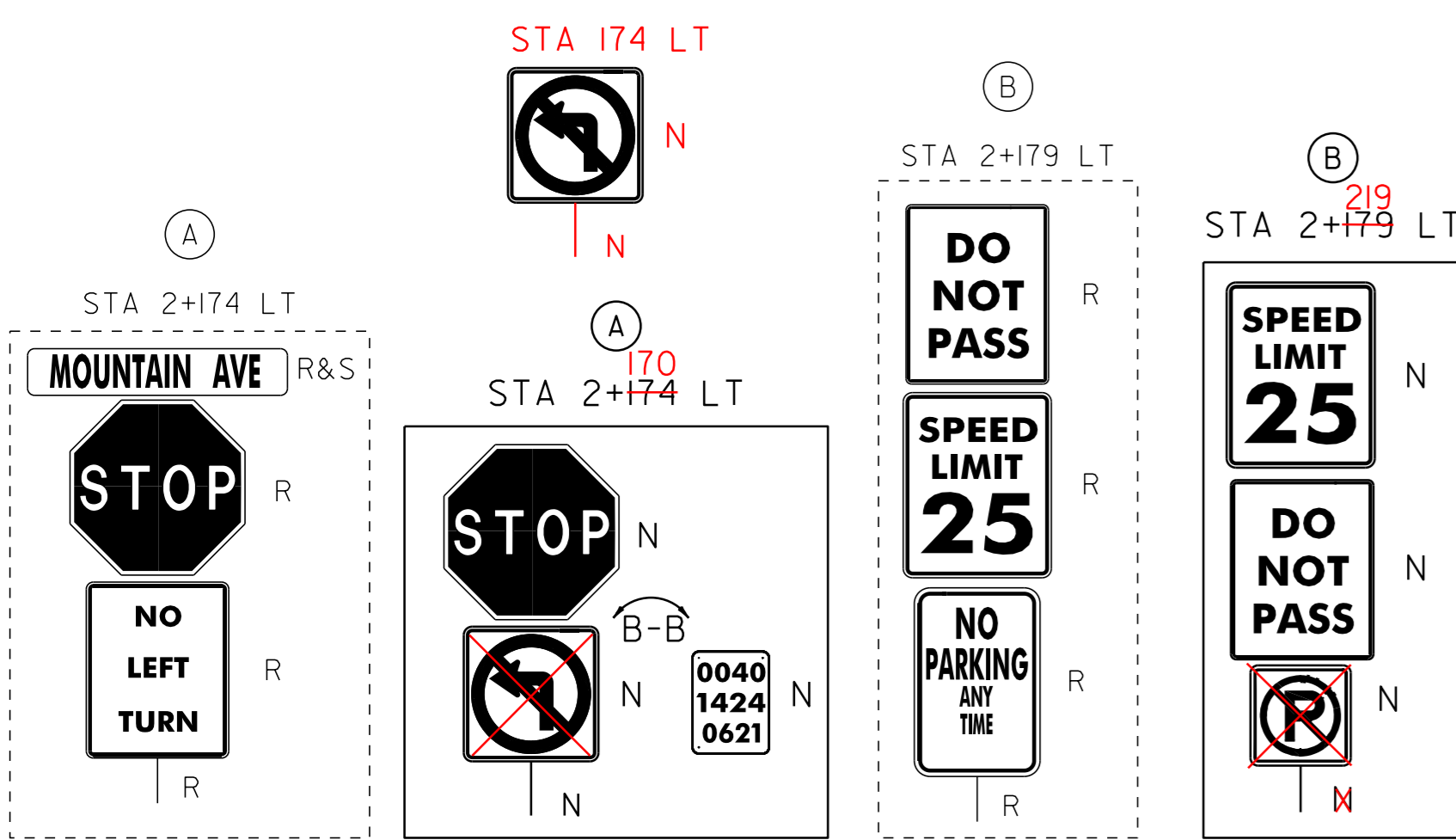
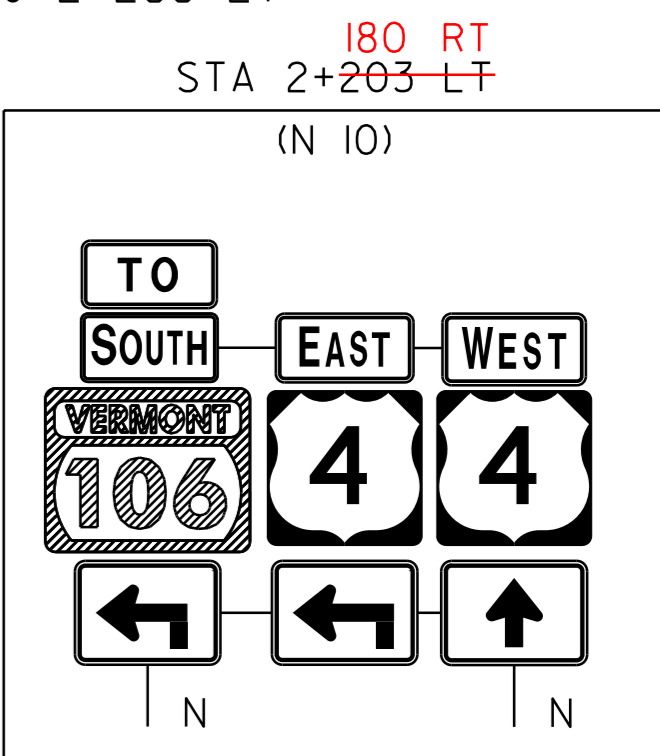
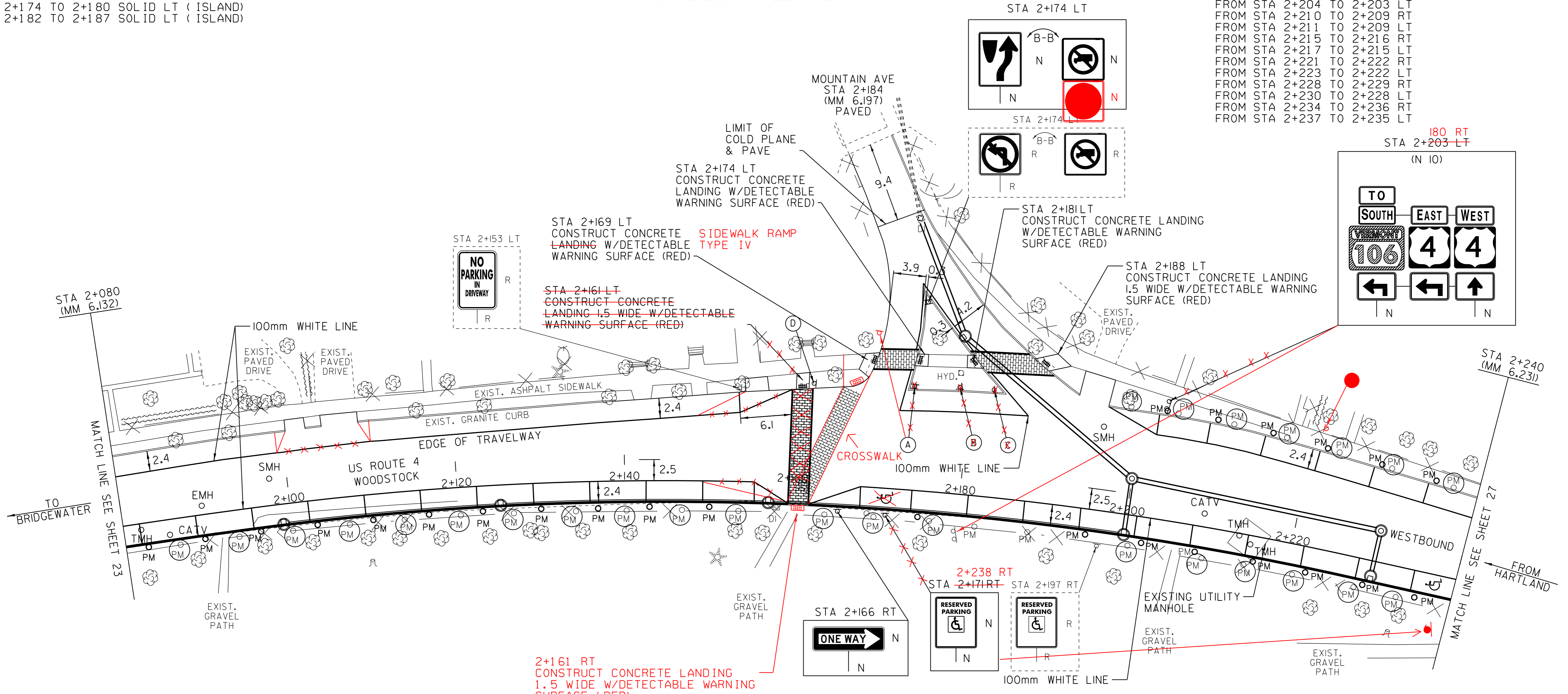
SPECIAL PROVISION
 (REMOVE AND RESET PARKING METER)
 FROM STA 2+086 TO 2+083 RT
 FROM STA 2+094 TO 2+089 RT
 FROM STA 2+100 TO 2+096 RT
 FROM STA 2+107 TO 2+103 RT
 FROM STA 2+113 TO 2+110 RT
 FROM STA 2+120 TO 2+116 RT
 FROM STA 2+127 TO 2+123 RT
 FROM STA 2+134 TO 2+130 RT
 FROM STA 2+140 TO 2+137 RT
 FROM STA 2+147 TO 2+143 RT
 FROM STA 2+154 TO 2+150 RT
 FROM STA 2+164 TO 2+159 RT
 FROM STA 2+177 TO 2+175 RT
 FROM STA 2+201 TO 2+202 RT
 FROM STA 2+204 TO 2+203 LT
 FROM STA 2+210 TO 2+209 RT
 FROM STA 2+211 TO 2+209 LT
 FROM STA 2+215 TO 2+216 RT
 FROM STA 2+217 TO 2+215 LT
 FROM STA 2+221 TO 2+222 RT
 FROM STA 2+223 TO 2+222 LT
 FROM STA 2+228 TO 2+229 RT
 FROM STA 2+230 TO 2+228 LT
 FROM STA 2+234 TO 2+236 RT
 FROM STA 2+237 TO 2+235 LT



VERTICAL GRANITE
 CURB (100mm REVEAL)
 STA 2+080 TO 2+240 RT

REMOVING SIGNS
 AS SHOWN - 10

ERECTING SALVAGED SIGNS
 AS SHOWN - 1



- LEGEND
- R = REMOVE EXISTING
 - S = SALVAGE
 - R&S = REMOVE AND SALVAGE
 - N = NEW
 - RET = RETAIN
 - B-B = BACK TO BACK
 - (PM) = REMOVE PARKING METER

PAVING LAYOUT 7

NOTE: ALL DIMENSIONS IN METERS EXCEPT AS INDICATED

PROJECT NAME: WOODSTOCK	PLOT DATE: 11-JUN-2012 16:15
PROJECT NUMBER: NH 2606(1)S	DRAWN BY: MRS
DESIGN FILE NAME: /pave/06b036/pb036.dgn	CHECKED BY: NLL
IPARM FILE NAME: pb0361a07.i	SHEET 25 OF 73
PROJECT LEADER: PTS	
DESIGNED BY: NLL	