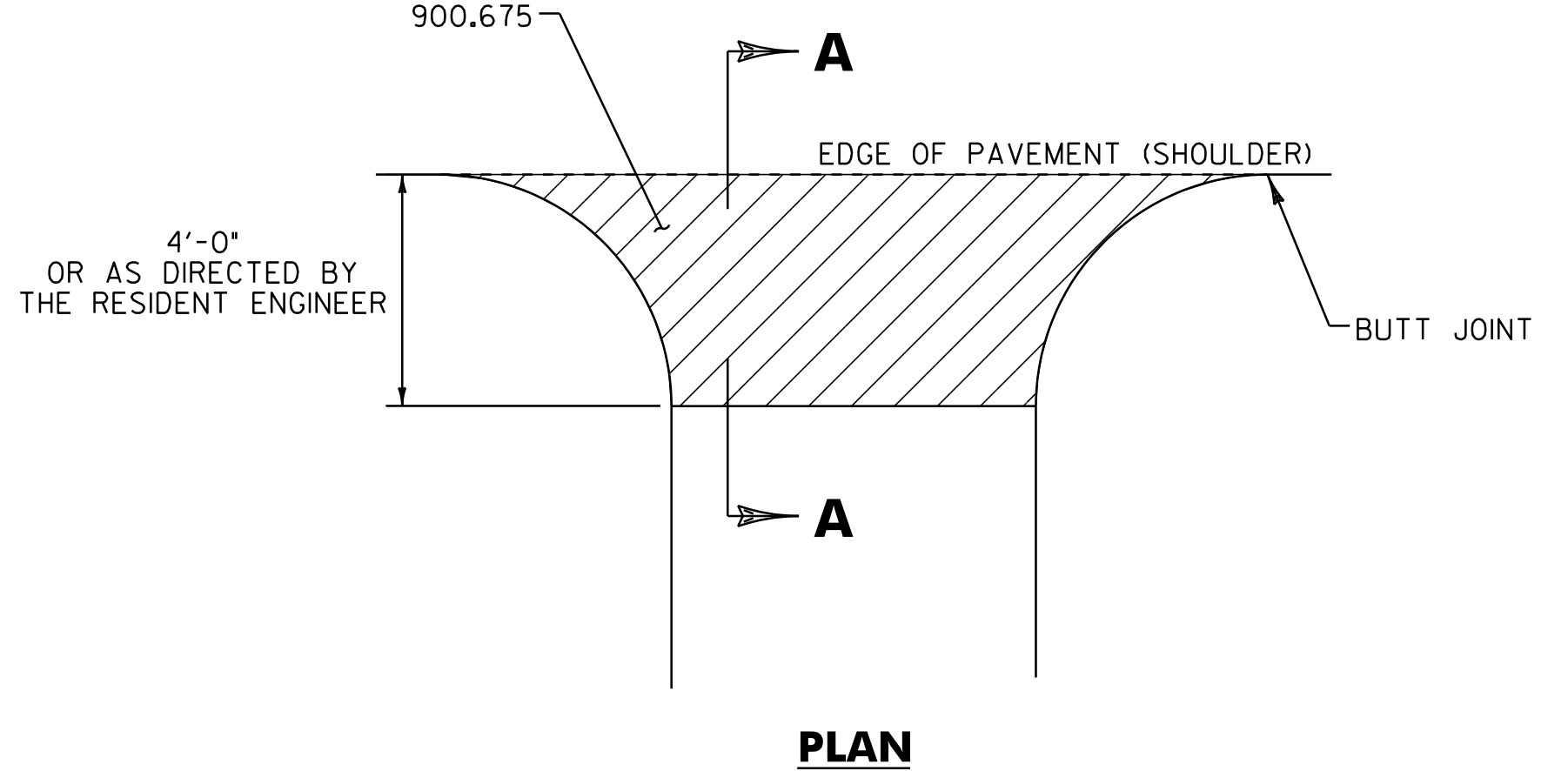
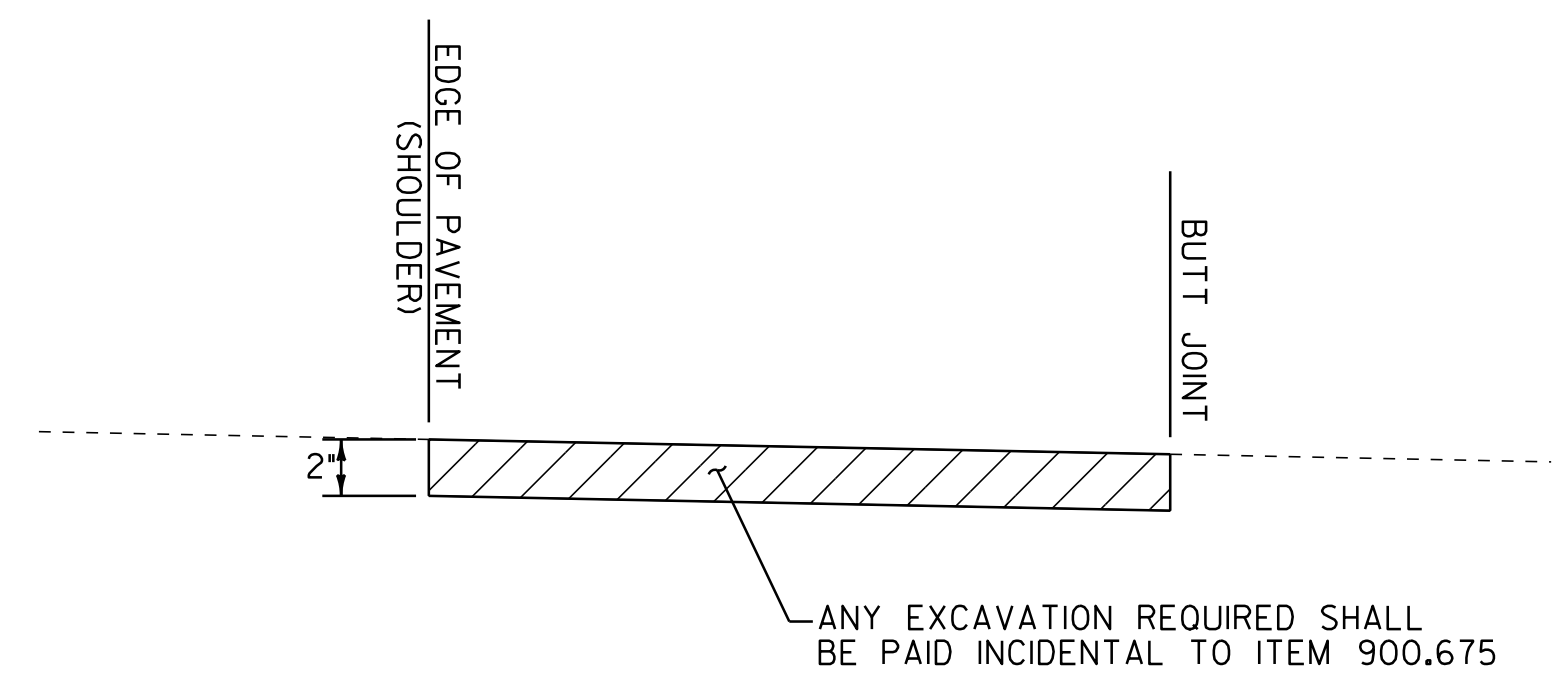


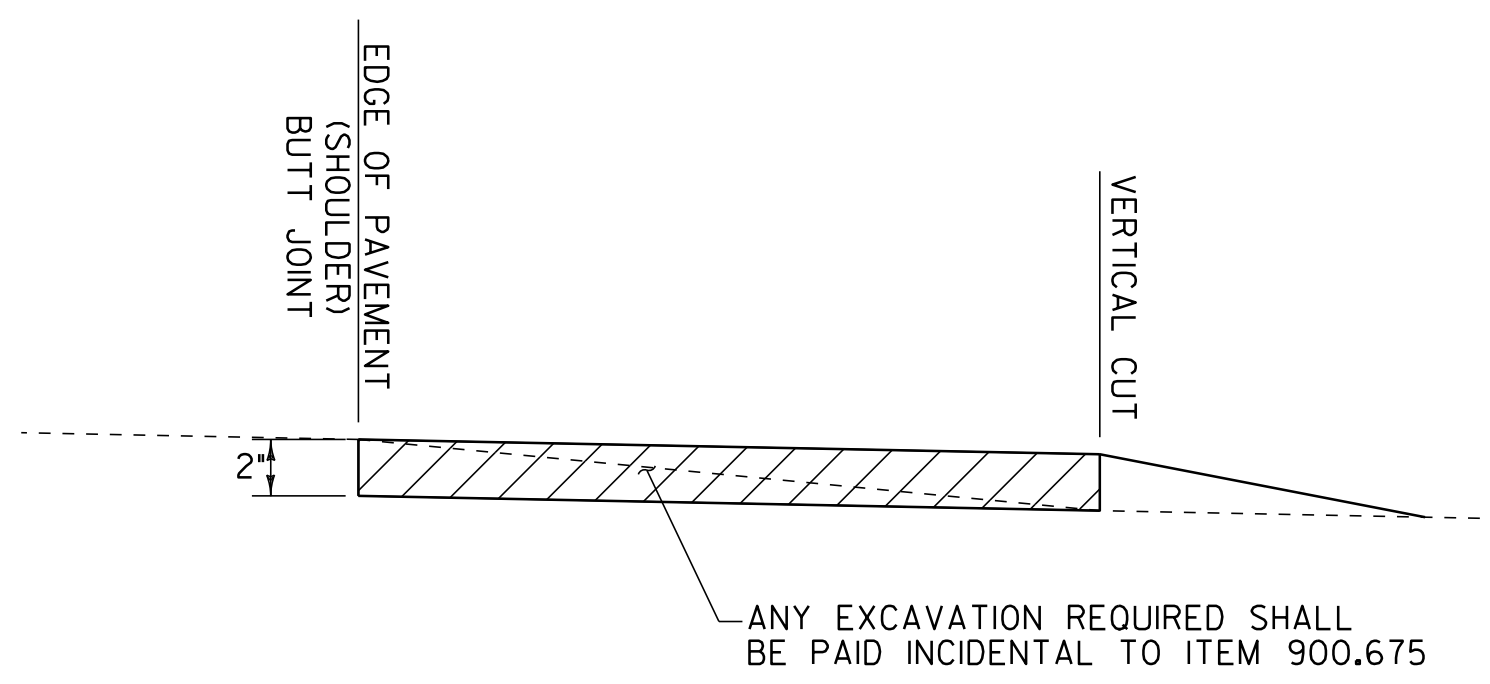
PLAN



PLAN



SECTION



SECTION A-A

HANDWORK DETAILS FOR PAVED DRIVES

HANDWORK DETAILS FOR GRAVEL DRIVES

STATION	POSITION	QUANTITY (SY)
STP 2618(I)		
U.S. ROUTE 302		
6+15	LT	54
13+19	RT	15
17+95	LT	75
19+82	LT	45
21+24	LT	27
22+80	LT	64
24+23	LT	58
27+51	RT	29
28+90	RT	21
29+17	LT	37
29+79	RT	22
30+20	RT	12
31+34	LT	38
31+36	RT	15
32+81	LT	22
35+22	LT	21
35+48	RT	13
36+39	LT	15
36+55	RT	18
37+62	LT	19
39+14	RT	60
39+49	LT	50
40+20	RT	24
41+02	LT	26
41+48	RT	29
42+26	LT	16
43+27	RT	45
45+46	RT	24
45+59	LT	28

NOTES:

- PAVING LIFT NOT TO EXCEED 2" (50mm)
- THE COST OF PLACING SUBBASE MATERIAL, CLEANING EXISTING PAVED SURFACES, INCLUDING POWER EQUIPMENT, AND FOR FILLING JOINTS, CRACKS AND HOLES WILL NOT BE PAID DIRECTLY BUT WILL BE CONSIDERED INCIDENTAL TO ITEM 900.675.
- EXCAVATION NEEDED TO ACHIEVE PROPER DRIVE SLOPES WILL NOT BE PAID DIRECTLY BUT WILL BE CONSIDERED INCIDENTAL TO ITEM 900.675.

LEGEND



NOT TO SCALE

DRIVE DETAIL SHEET	PROJECT NAME: MONTPELIER	PLOT DATE: 03-AUG-2011 14:11
	PROJECT NUMBER: STP 2618(I)	DRAWN BY: STANTEC
	FILE NAME: p06d114.dgn	CHECKED BY: JLL
	DESIGNED BY: STANTEC	SHEET 72 OF 84
IPARM FILE: p06d114ds.i		