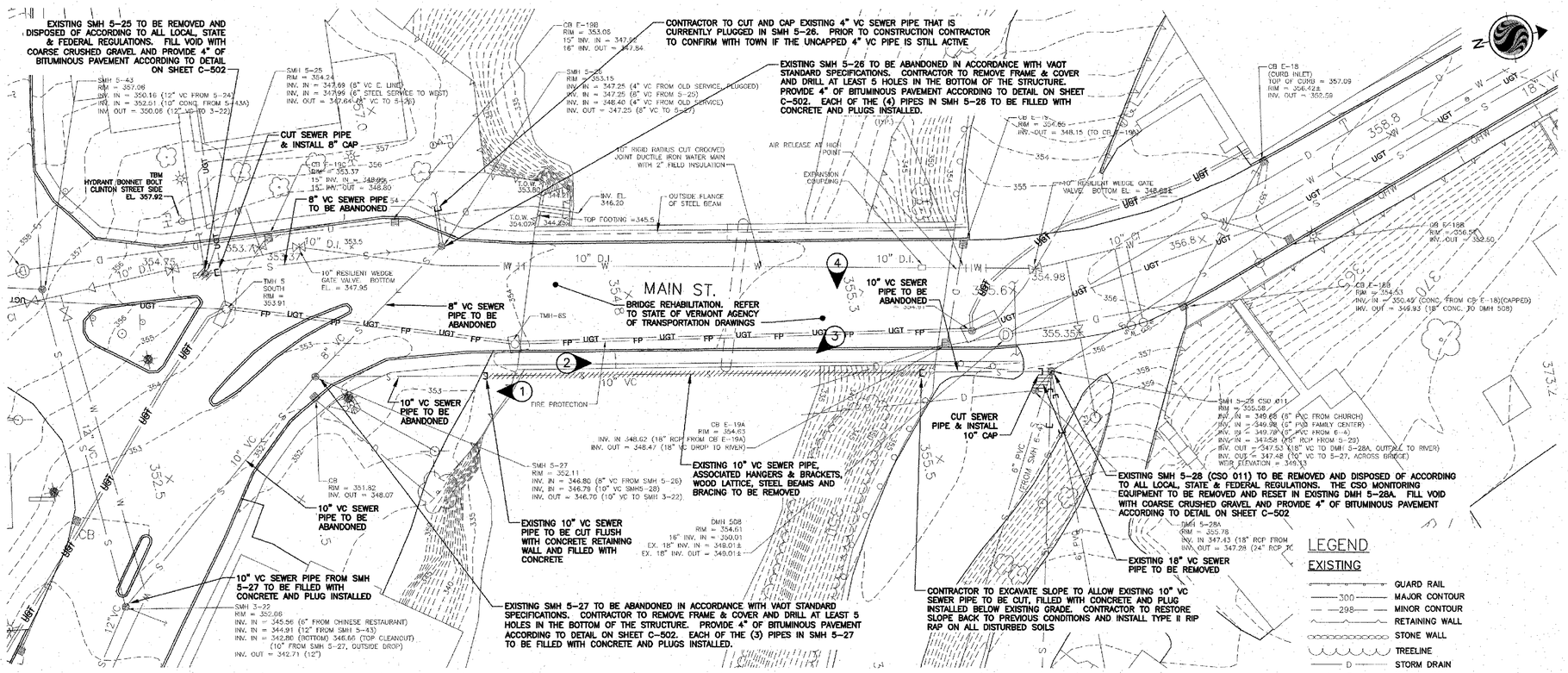

EXISTING CONDITIONS & DEMOLITION PLAN

NOT TO SCALE

EXISTING 10" VC SEWER PIPE TO BE CUT FLUSH WITH CONCRETE RETAINING WALL AND FILLED WITH CONCRETE

PHOTO 1

NOT TO SCALE



PHOTO 2

NOT TO SCALE



PHOTO 3

NOT TO SCALE



EXISTING 10" VC SEWER PIPE TO BE REMOVED

PHOTO 4

NOT TO SCALE

LEGEND

EXISTING

- GUARD RAIL
- 300 — MAJOR CONTOUR
- 298 — MINOR CONTOUR
- RETAINING WALL
- STONE WALL
- TREELINE
- D — STORM DRAIN
- S — SEWER MAIN
- W — WATER MAIN
- FP — UNDERGROUND FIRE PROTECTION LINE
- OHW — OVERHEAD WIRES
- UGT — UNDERGROUND TELEPHONE
- CB — CATCH BASIN
- CONIFEROUS TREE
- DECIDUOUS TREE
- DMH — DRAINAGE MANHOLE
- EMH — ELECTRIC MANHOLE
- END CAP
- FIRE HYDRANT
- GATE VALVE
- GUY POLE
- GUY WIRE
- IRON PIN
- LIGHT POLE
- SMH — SANITARY SEWER MANHOLE
- SINGLE POLE SIGN
- 95.5 — SPOT ELEVATION
- TRAVERSE POINT/STATION MARK
- UTILITY POLE
- WATER SHUT OFF VALVE

DEMOLITION

- 1 — PHOTO TARGET INDICATING NUMBER AND DIRECTION OF PHOTO
- CAP
- HATCH INDICATING ITEMS TO BE REMOVED

FINAL DESIGN

FEBRUARY 19, 2009

Stantec

Stantec Consulting Services Inc.
54 Route 106
North Springfield VT U.S.A.
05150
Tel. 802.886.2261
Fax. 802.886.2260
www.stantec.com

Copyright Reserved

The Contractor shall verify and be responsible for all dimensions. DO NOT scale the drawing — any errors or omissions shall be reported to Stantec without delay.
The Copyrights to all designs and drawings are the property of Stantec. Reproduction or use for any purpose other than that authorized by Stantec is forbidden.

Consultants

Legend

Notes

THE TOPOGRAPHIC SURVEY WAS PREPARED BY AERIAL PHOTOGRAPHY PERFORMED BY AERODATA DIGITAL MAPPING, OSSIPEE, NH. THE CONTROL SURVEY WAS PERFORMED BY COLEMAN SURVEYS, SPRINGFIELD, VERMONT.

Revision	By	Appd.	YY.MM.DD
1 FINAL DESIGN TO VAOT – BRIDGE SECTION	B.V.D.	G.C.K.	09.02.19

Issued	By	Appd.	YY.MM.DD
File name: 003850-101.dwg	B.V.D.	G.C.K.	B.V.D. 09.02.09
	Dwn.	Chkd.	Dsgn. YY.MM.DD

Permit-Seal

STATE OF VERMONT — 09/02/09 — 21,141 — REGISTERED PROFESSIONAL ENGINEER

PROJECT NAME:	SPRINGFIELD
PROJECT NUMBER:	BHF 016-2(14)
HIGHWAY NO.:	VT 11
BRIDGE NO.:	64
OVER:	BLACK RIVER
SHEET	39 OF 72

Client/Project

TOWN OF SPRINGFIELD

COMMUNITY CENTER BRIDGE UTILITY CROSSING

Springfield, Vermont

Title

EXISTING UTILITY & DEMOLITION PLAN

Project No.	Scale	
210800385	1" = 20'	
Drawing No.	**Sheet**	**Revision**
C-101	U1 of U5	0