

NOTES

- 1) TEMPORARY PAVEMENT MARKINGS SHALL BE REMOVED PRIOR TO PLACEMENT OF DURABLE PAVEMENT MARKINGS
- 2) FINAL POST LENGTHS ARE TO BE DETERMINED IN THE FIELD. POST SIZES ARE COMPUTED BASED ON INFORMATION FURNISHED ON THE STANDARD SHEETS.

259+75 RT
256+88 RT

256+74 LT
257+03 RT

DURABLE 6 INCH WHITE LINE
256+65 LT - 257+04 LT EDGE LINE/ISLAND

DURABLE 4 INCH WHITE LINE
256+10 RT - 256+13 RT TRAVEL LANE
256+10 RT - 256+13 RT EDGE LINE
256+48 RT - 261+25 RT EDGE LINE
256+77 LT - 261+25 LT EDGE LINE
256+69 LT - 257+07 LT TRAVEL LANE




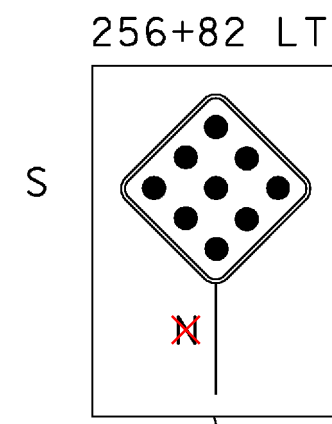
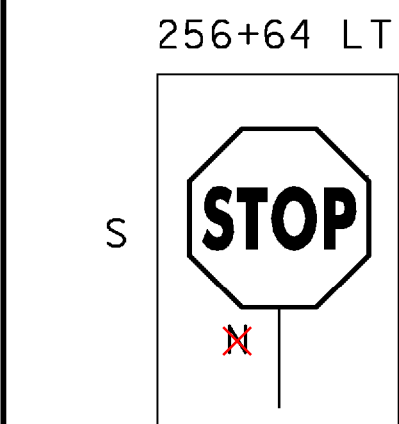

257+82 LT

LEGEND

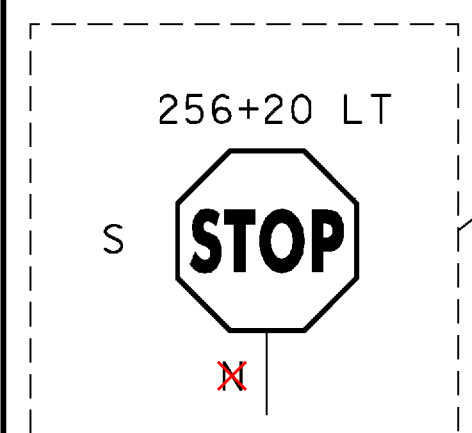
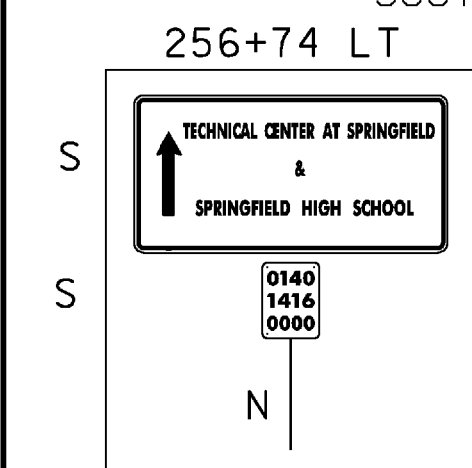
S SALVAGE
N NEW

TRAFFIC SIGNS, TYPE A

257+01 RT



USE SIGNS PURCHASED FOR TEMPORARY CROSSWALK





*TEMPORARY SIDEWALK RAMPS AND CURB TO BE RECONSTRUCTED

*PORTLAND CEMENT CONCRETE CURB (ACTUAL LOCATION TO BE ADJUSTED IN THE FIELD)


STA. 256+06.83 RT - 256+25.70 RT
STA. 256+09.06 LT - 256+36.34 LT (51' LEFT)
STA. 256+80.89 LT - 256+92.50 LT (61' LEFT)

*PORTLAND CEMENT CONCRETE SIDEWALK, 5 INCH (ACTUAL LOCATION TO BE ADJUSTED IN THE FIELD)

STA. 256+06.83 RT - 256+25.70 RT
STA. 256+09.06 LT - 256+36.34 LT (51' LEFT)
STA. 256+80.89 LT - 256+92.50 LT (61' LEFT)



257+01 RT (SEE STD. E-142) (R2-1)



USE SIGNS PURCHASED FOR TEMPORARY CROSSWALK

DURABLE 4 INCH YELLOW LINE
256+65 LT - 260+64 LT (DOUBLE)
SOUTH ST 17 FT (DOUBLE)
SOUTH ST 42 FT

SCALE 1" = 20'-0"
20 0 20

ERECTING SALVAGED SIGNS

- 255+90 RT (2 EA)
- 256+06 RT (2 EA)
- 256+20 LT (1 EA)
- 256+64 LT (1 EA)
- 256+67 RT (2 EA)
- 256+74 LT (2 EA)
- 256+82 LT (1 EA)
- 256+88 RT (5 EA)
- 257+03 RT (5 EA)
- 257+26 LT (2 EA)
- 257+82 LT (2 EA)
- 257+82 RT (2 EA)

DURABLE CROSSWALK MARKING

257+82 (41 FT)
260+97 (32 FT.)

DURABLE 24 INCH STOP BAR

256+14 RT (24 FT)
256+65 LT (18 FT)
256+66 LT - 256+78 LT (32 FT)
256+18 LT - 256+46 LT (30 FT)

DURABLE LETTER OR SYMBOL

| | | | |
|-----------|------|-----------|------|
| 256+70 LT | STOP | 256+43 LT | STOP |
| 256+73 LT | STOP | 256+45 LT | STOP |
| 256+79 LT | STOP | 256+46 LT | STOP |
| 256+83 LT | STOP | 256+65 LT | STOP |
| 256+00 RT | STOP | | |
| 256+10 RT | STOP | | |
| 256+35 LT | STOP | | |
| 256+38 LT | STOP | | |
| 256+40 LT | STOP | | |

PROJECT NAME: SPRINGFIELD

PROJECT NUMBER: BHF 016-2(14)

FILE NAME: 06J004\STR\06J004sgn.dgn

PROJECT LEADER: R. WHITCOMB

DESIGNED BY: C. MOONEY

FINAL SIGN & PAVEMENT MARKING LAYOUT

PLOT DATE: 19-MAR-2009

DRAWN BY: C. MOONEY

CHECKED BY: D. PETERSON

SHEET 22 OF 72