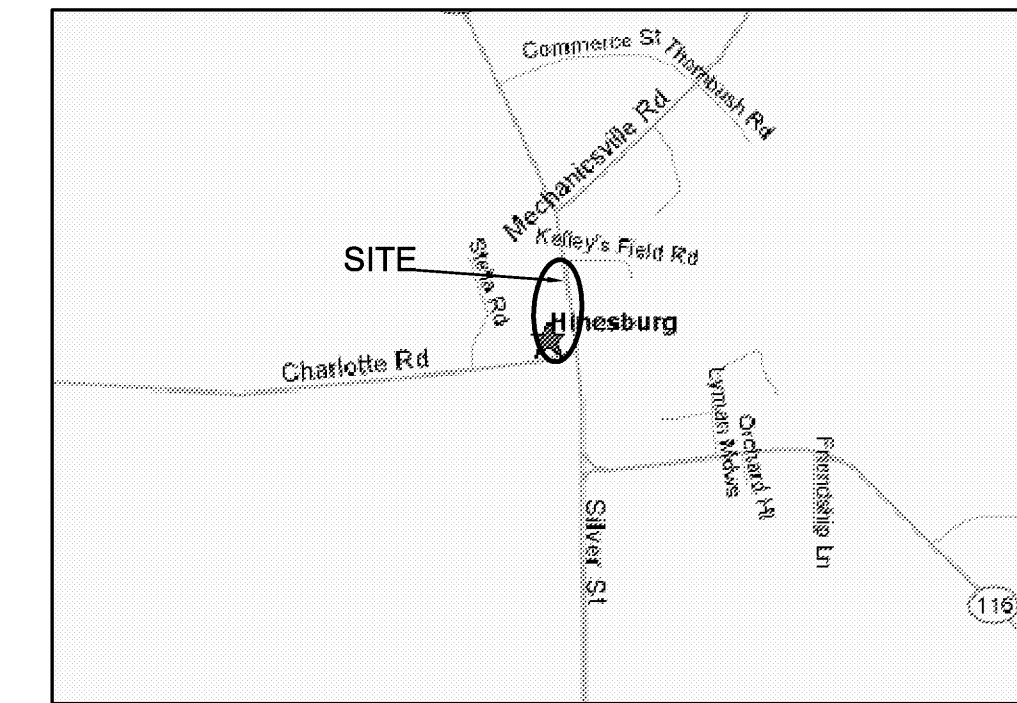


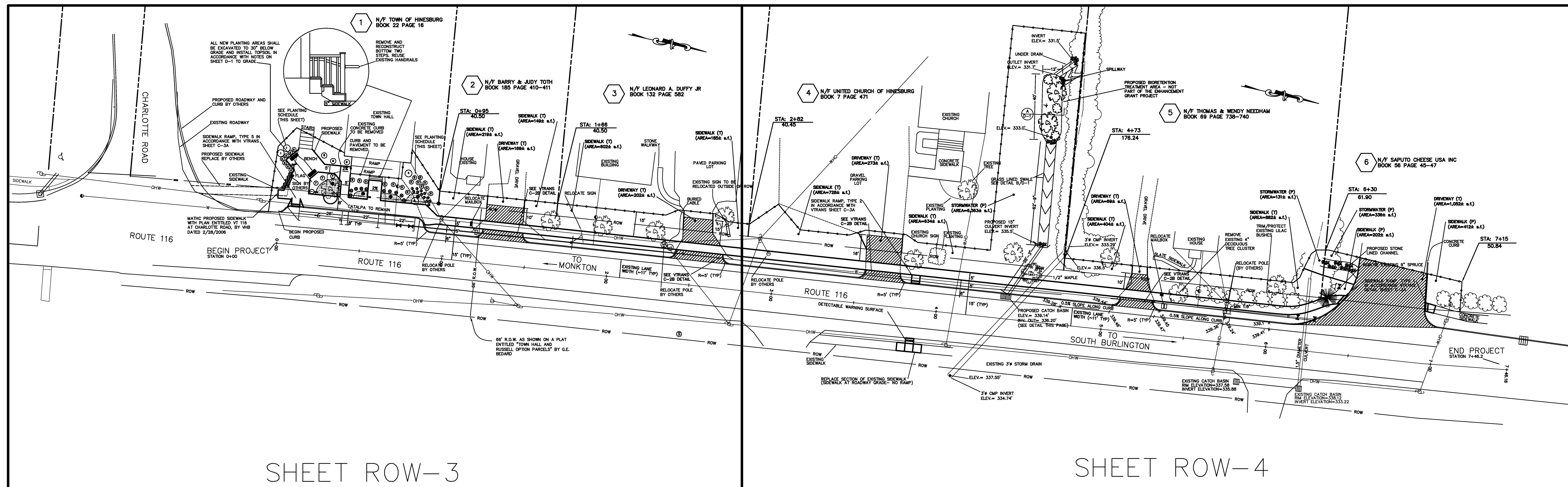
# HINESBURG STP EH05(22)

## VILLAGE STREETScape IMPROVEMENTS ROUTE 116, HINESBURG, VERMONT DECEMBER, 2006

BEGINNING AT THE NORTH END OF THE INTERSECTION OF CHARLOTTE ROAD AND ROUTE 116 AND PROGRESSING 746 FEET NORTH ALONG ROUTE 116. WORK TO BE PERFORMED UNDER THIS CONTRACT INCLUDES CONCRETE CURB, CONCRETE SIDEWALK, DRAINAGE, LANDSCAPING, A STORMWATER TREATMENT SYSTEM AND RELATED WORK.

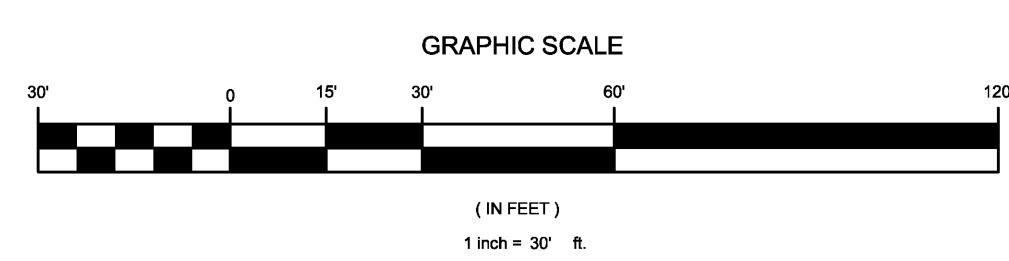


SITE LOCATION MAP  
NTS



SHEET ROW-3

SHEET ROW-4



**RECORD DRAWINGS**  
DISCLAIMER: THESE RECORD DRAWINGS WERE PREPARED FROM DATA PROVIDED BY THE CONTRACTOR AND/OR OWNERS REPRESENTATIVE AND FROM SITE INSPECTIONS CONDUCTED BY ESPC FOLLOWING CONSTRUCTION. THE ENGINEER ASSUMES NO RESPONSIBILITY REGARDING THE ACCURACY OF THE INFORMATION PROVIDED ON THE PLANS OR THE LOCATIONS OF NEW CONSTRUCTION FEATURES DEPICTED ON THE PLANS.

RIGHT-OF-WAY PLANS  
THIS SHEET FOR ROW  
USE ONLY



ENGINEERING AND ENVIRONMENTAL SERVICES  
P.O. BOX 212, WILLISTON, VT, 05495  
WWW.ESPC-CONSULTING.COM  
(802) 383 - 0486

TOPOGRAPHIC SURVEY  
FOR  
ROUTE 116  
HINESBURG, VERMONT  
PREPARED BY BUTTON PROFESSIONAL LAND SURVEYORS  
11/11/05

FUNDING ASSISTANCE FOR THIS PROJECT IS  
BEING FURNISHED BY VTTRANS  
TOWN OF HINESBURG  
APPROVED \_\_\_\_\_ DATE \_\_\_\_\_  
VERTICAL DATUM NAVD 1988  
HORIZONTAL NAD 1983

ROW SHEET INDEX:  
ROW-1 COVER PAGE  
ROW-2 SUMMARY SHEET  
ROW-3 ROW LAYOUT SHEET 1  
ROW-4 ROW LAYOUT SHEET 2

G:\working\ESPC\DRAWING\ENGINEERING\2006\_1100\20051114\HINESBURG\_STP\_EH05(22)\_ROW\_ROW.dwg 6/27/2007 2:32:21 PM PSST