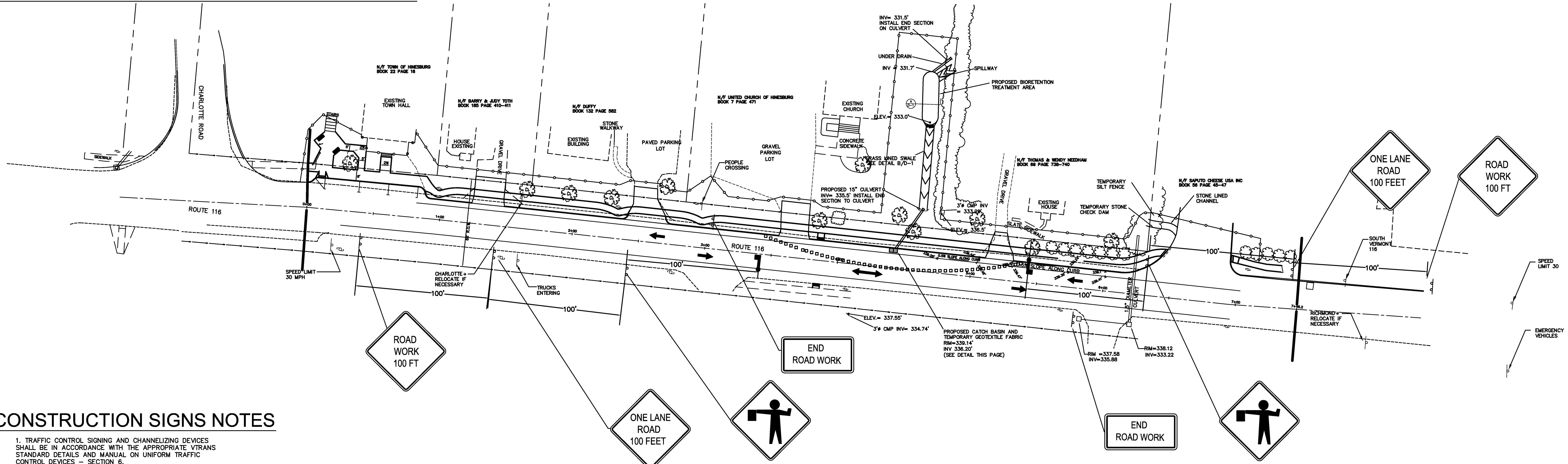


LANE CLOSURE FOR CATCH BASIN INSTALLATION

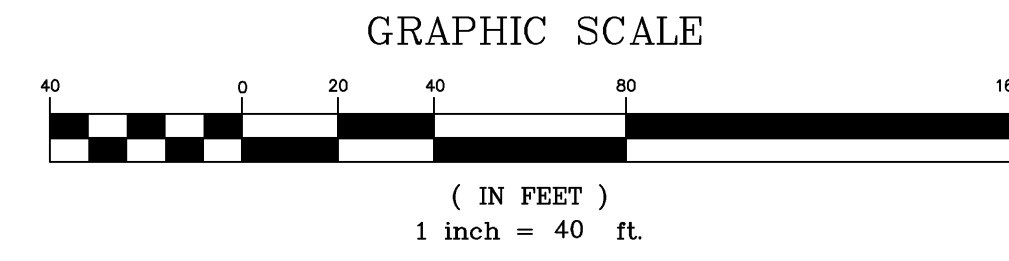


CONSTRUCTION SIGNS NOTES

1. TRAFFIC CONTROL SIGNING AND CHANNELIZING DEVICES SHALL BE IN ACCORDANCE WITH THE APPROPRIATE VTRAMS STANDARD DETAILS AND MANUAL ON UNIFORM TRAFFIC CONTROL DEVICES - SECTION 6.
2. PRIOR TO CONSTRUCTION THE CONTRACTOR SHALL PREPARE TRAFFIC CONTROL PLANS FOR EACH PHASE OF CONSTRUCTION AND SUBMIT TO THE TOWN FOR APPROVAL.
3. APPROACH CONSTRUCTION SIGNING SHALL REMAIN IN PLACE DURING THE ENTIRE CONSTRUCTION PERIOD. ALL SIGNING SHALL BE REMOVED OR COVERED WHEN NOT APPLICABLE.
4. TO FACILITATE THE FLOW OF TRAFFIC, THE TOWN SHALL HAVE THE AUTHORITY TO MODIFY THE CONTRACTOR'S ONGOING OPERATIONS OR PROPOSED METHODS OF CONSTRUCTION IN AND/OR NEAR THE CONSTRUCTION LIMITS AS IS DEEMED NECESSARY FOR THE SAFETY, CONVENIENCE AND WELFARE OF THE TRAVELING PUBLIC. THE CONTRACTOR SHALL COMPLY WITH THE TOWN DIRECTIVES CONCERNING THIS MATTER.
5. NO CONSTRUCTION SIGNS SHALL BE INSTALLED AS TO INTERFERE OR OBSTRUCT THE VIEW OF EXISTING TRAFFIC CONTROL DEVICES, STOPPING SIGHT DISTANCE AND CORNER SIGHT DISTANCE FROM DRIVES AND TOWN HIGHWAYS.
6. CONSTRUCTION CONES SHALL BE PLACED IN SUCH A POSITION TO ALLOW ACCESS/EXIT TO ALL EXISTING DRIVEWAYS.

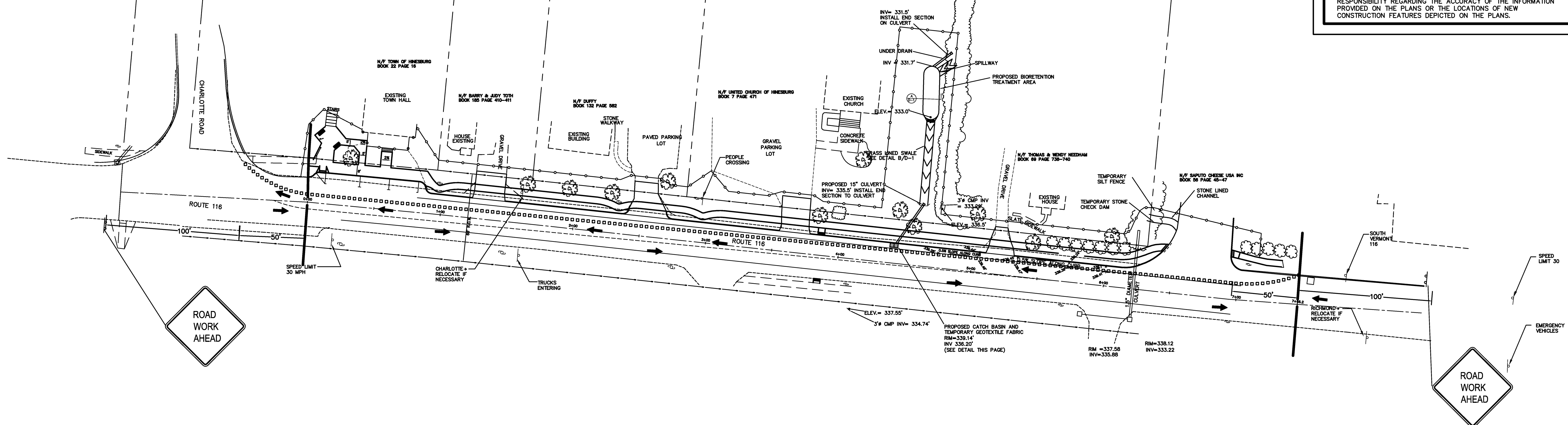
LEGEND

	EXISTING	PROPOSED
BUFFER	---	---
BUILDING	▭	▭
CATCH BASIN	□	□
CENTERLINE	---	---
CONTOUR	---	---
CURB	---	---
GRAVEL	---	---
PAVEMENT	---	---
PROPERTY LINE	---	---
RIGHT OF WAY	---	---
SEWER	---	---
TREE LINE	---	---
CONSTRUCTION LIMIT	---	---
SLT FENCE	---	---
FLAGGER	---	---
CHANNELIZING DEVICE	---	---



RECORD DRAWINGS
 DISCLAIMER: THESE RECORD DRAWINGS WERE PREPARED FROM DATA PROVIDED BY THE CONTRACTOR AND/OR OWNERS REPRESENTATIVE AND FROM SITE INSPECTIONS CONDUCTED BY ESPC FOLLOWING CONSTRUCTION. THE ENGINEER ASSUMES NO RESPONSIBILITY REGARDING THE ACCURACY OF THE INFORMATION PROVIDED ON THE PLANS OR THE LOCATIONS OF NEW CONSTRUCTION FEATURES DEPICTED ON THE PLANS.

SHOULDER WORK WITH MINOR ENCROACHMENT



TEMPORARY CONSTRUCTION SIGNAGE & TRAFFIC CONTROL FINAL PLANS FOR CONSTRUCTION

REVISIONS	BY
1. ADDED TRAFFIC CONTROL & SIGNAGE	LM - 01-16-07
2. REMOVED PEDESTRIAN CROSSING SIGNS	LM - 05-07-07
3. RELOCATED SIDEWALK AROUND UTILITY POLES	DT - 10-07-10M

ESPC
 CIVIL AND ENVIRONMENTAL ENGINEERING
 P.O. BOX 212, WILLISTON, VT. 05495
 WWW.ESPCCONSULTING.COM
 TEL: 802-383-0486

HINESBURG STP EH05(22)
 VILLAGE STREETSCAPE IMPROVEMENTS
 ROUTE 116
 HINESBURG, VERMONT

DRAWN	LM
CHECKED	ES
DATE	05/01/06
SCALE	1"=30'
JOB NO.	200051114
SHEET	

TSL-1