

STATE OF VERMONT  
AGENCY OF TRANSPORTATION

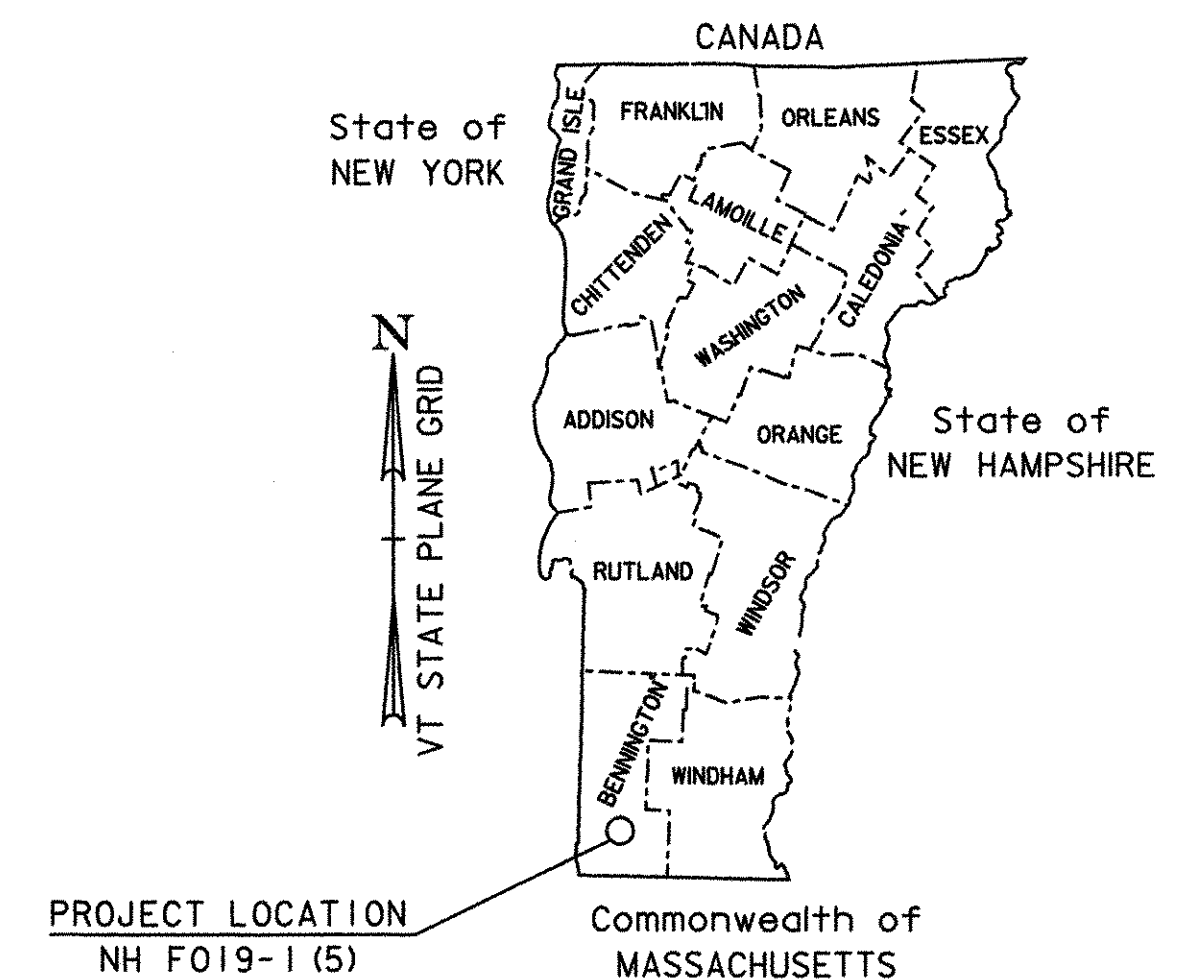


PROPOSED IMPROVEMENT  
TOWN OF BENNINGTON  
COUNTY OF BENNINGTON  
WWII VETERANS MEMORIAL HIGHWAY  
VT ROUTE 279, PRINCIPAL ARTERIAL  
BENNINGTON NH F019-1(5)

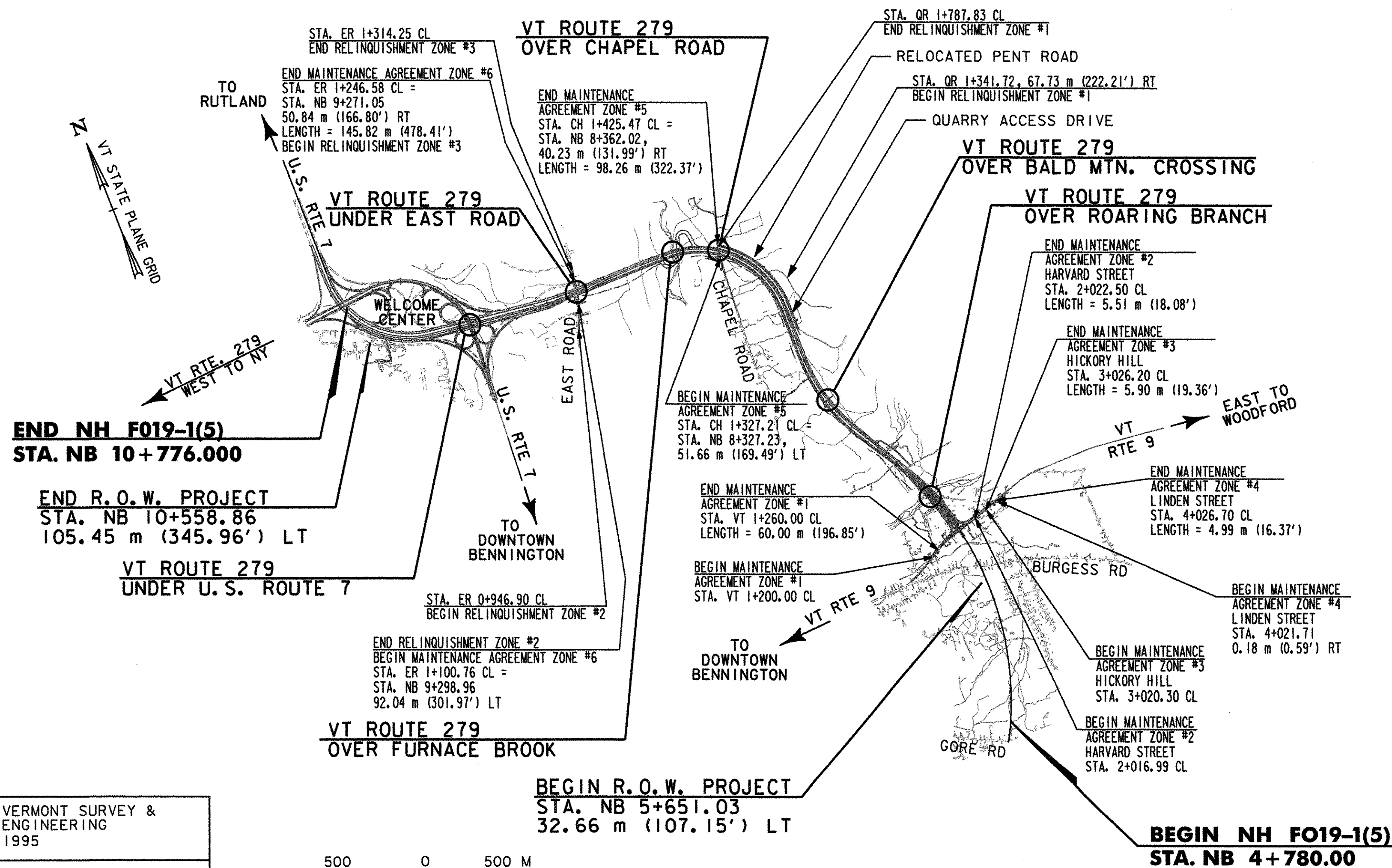
BEGINNING AT A POINT 68.419 m NORTH WEST OF VT ROUTE 9 AND EXTENDING  
IN A NORTH AND WEST DIRECTION APPROXIMATELY 4.694 km

LENGTH OF ROADWAY = 4.369 km  
LENGTH OF PROJECT = 4.694 km  
LENGTH OF STRUCTURES = 0.325 km  
LENGTH OF R.O.W. PROJECT = 4.908 km

WORK TO BE PERFORMED UNDER THIS PROJECT INCLUDES GRADING, DRAINAGE, SUBBASE,  
AND PAVEMENT FOR A STATE HIGHWAY ON NEW LOCATION AND INVOLVES THE  
CONSTRUCTION OF VT ROUTE 279 AROUND THE TOWN OF BENNINGTON, TWO NEW  
INTERCHANGES, THE RECONSTRUCTION OF VT ROUTE 9, EAST ROAD, CHAPEL ROAD,  
BALD MOUNTAIN TRAIL, A QUARRY ACCESS DRIVE AND VETERANS RESERVOIR ACCESS DRIVE.



R.O.W. PLANS

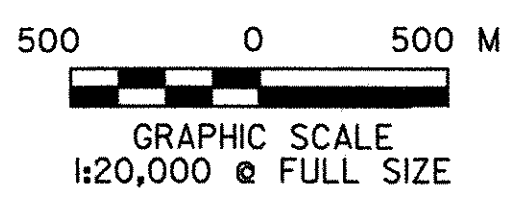


THESE PLANS ARE SUBJECT TO SUCH ENGINEERING  
CHANGES AS MAY BE REQUIRED BY THE FEDERAL HIGHWAY  
ADMINISTRATION OR THE DIRECTOR OF PROJECT  
DEVELOPMENT.  
CONSTRUCTION IS TO BE CARRIED ON IN ACCORDANCE  
WITH THESE PLANS AND THE STANDARD SPECIFICATIONS  
FOR CONSTRUCTION DATED 2001, AS APPROVED BY THE  
FEDERAL HIGHWAY ADMINISTRATION ON JANUARY 4, 2001  
FOR USE ON THIS PROJECT, INCLUDING ALL SUBSEQUENT  
REVISIONS AND SUCH REVISED SPECIFICATIONS AND  
SPECIAL PROVISIONS AS ARE INCORPORATED IN THESE  
PLANS.

CONVENTIONAL SYMBOLS

|                     |  |
|---------------------|--|
| COUNTY LINE         |  |
| TOWN LINE           |  |
| LIMITS OF ACCESS    |  |
| POINT OF ACCESS     |  |
| FENCE LINE          |  |
| STONE WALL          |  |
| TRAVELED WAY        |  |
| GUARD RAIL          |  |
| RAILROAD            |  |
| SURVEY LINE         |  |
| CULVERT             |  |
| POWER POLE          |  |
| TELEPHONE POLE      |  |
| TREES               |  |
| CONTROL OF ACCESS   |  |
| PROPERTY LINE       |  |
| R.O.W. TAKING LINE  |  |
| SLOPE RIGHTS        |  |
| TOP OF CUT          |  |
| TOE OF SLOPE        |  |
| ARCHAEOLOGICAL      |  |
| CLEAR ZONE          |  |
| WETLAND DELINEATION |  |

SURVEYED BY : VERMONT SURVEY & ENGINEERING  
SURVEYED DATE : 1995  
DATUM  
VERTICAL NAVD88  
HORIZONTAL NAD83 (1992)



UNLESS NOTED OTHERWISE  
STATIONS ARE IN KILOMETERS  
ELEVATIONS ARE IN METERS  
DIMENSIONS ARE IN MILLIMETERS

APPROVED *Peter Scheibel* DATE 12-7-05  
DIRECTOR OF PROGRAM DEVELOPMENT

APPROVED *William Mose* DATE 12/7/05  
CHIEF OF RIGHT-OF-WAY

PROJECT NAME : BENNINGTON  
PROJECT NUMBER : NH F019-1 (5)  
R. O. W. SHEET 1 OF 112 SHEETS

