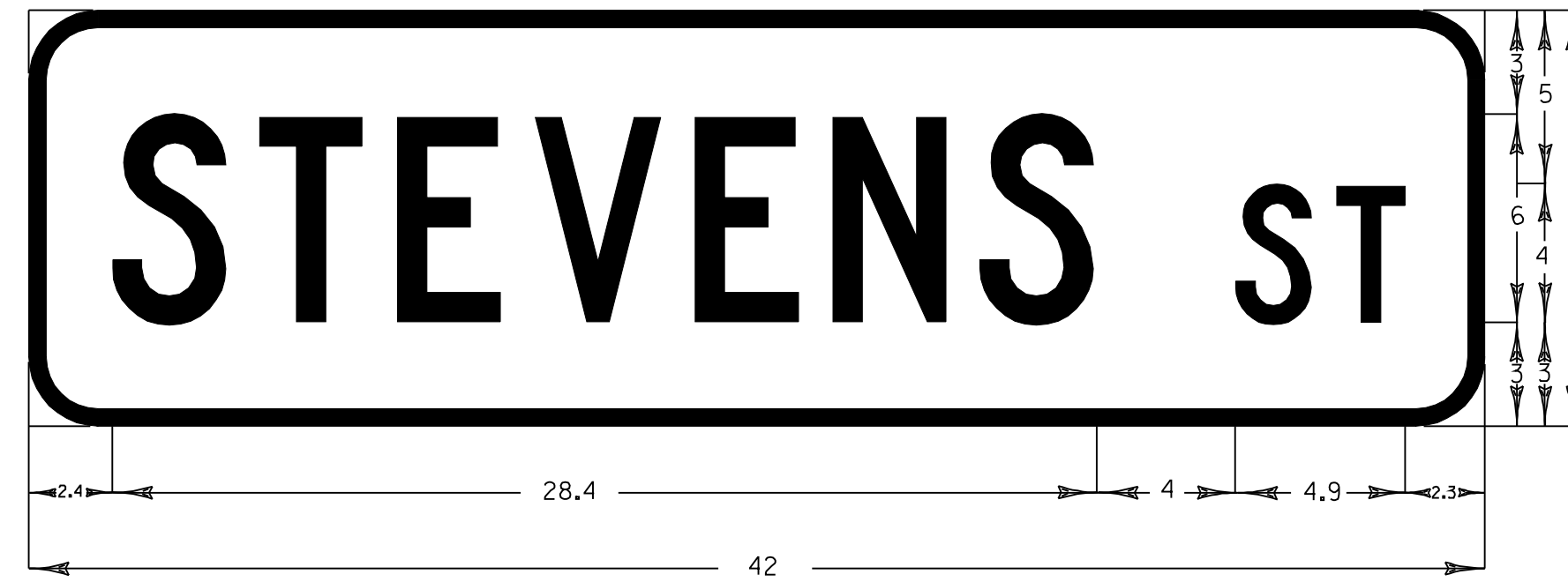
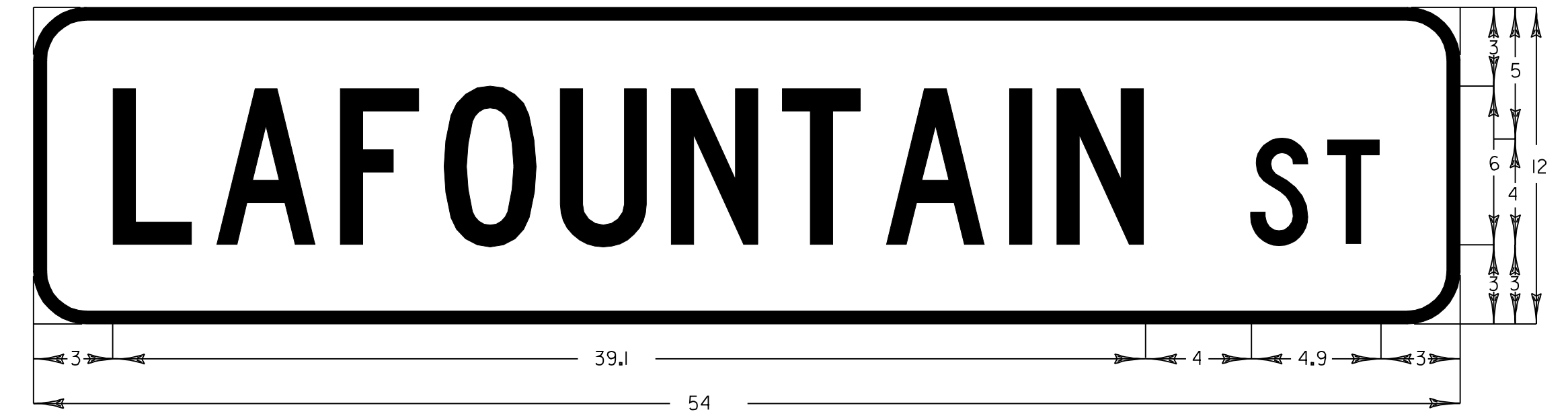


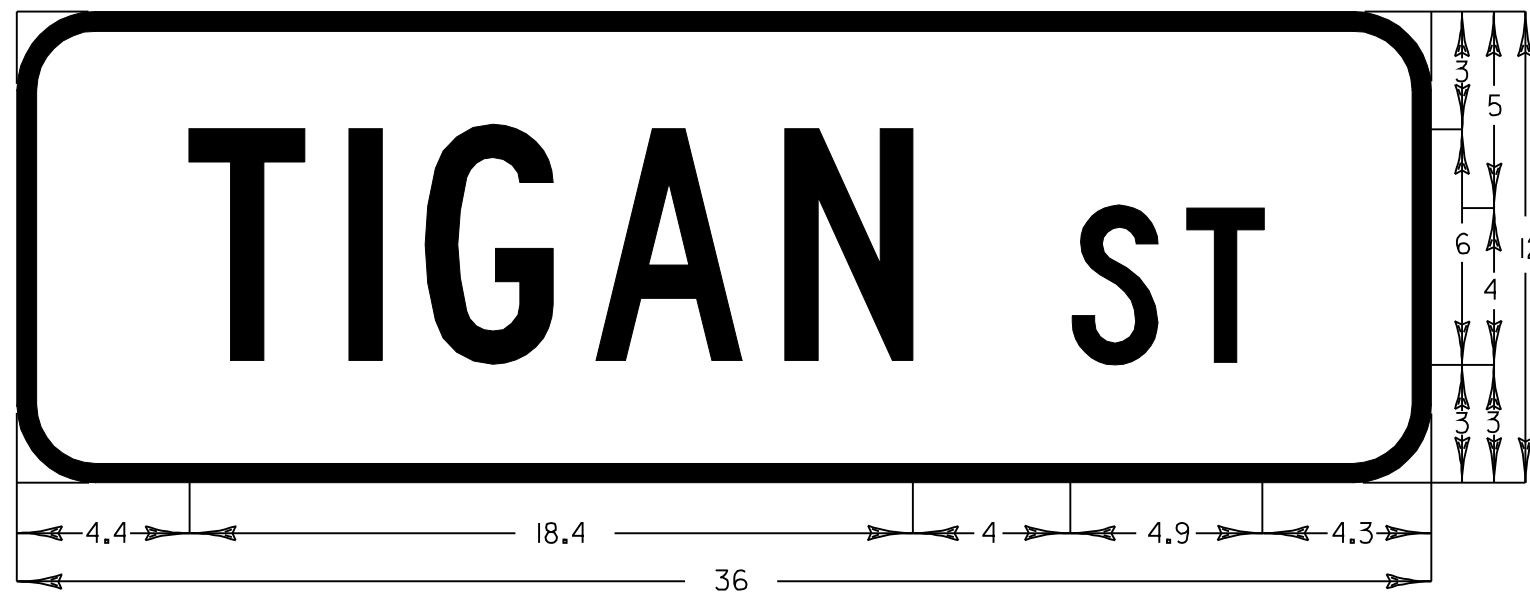
1.5" RADIUS, 0.5" BORDER, WHITE ON GREEN;
MAIN ST C;



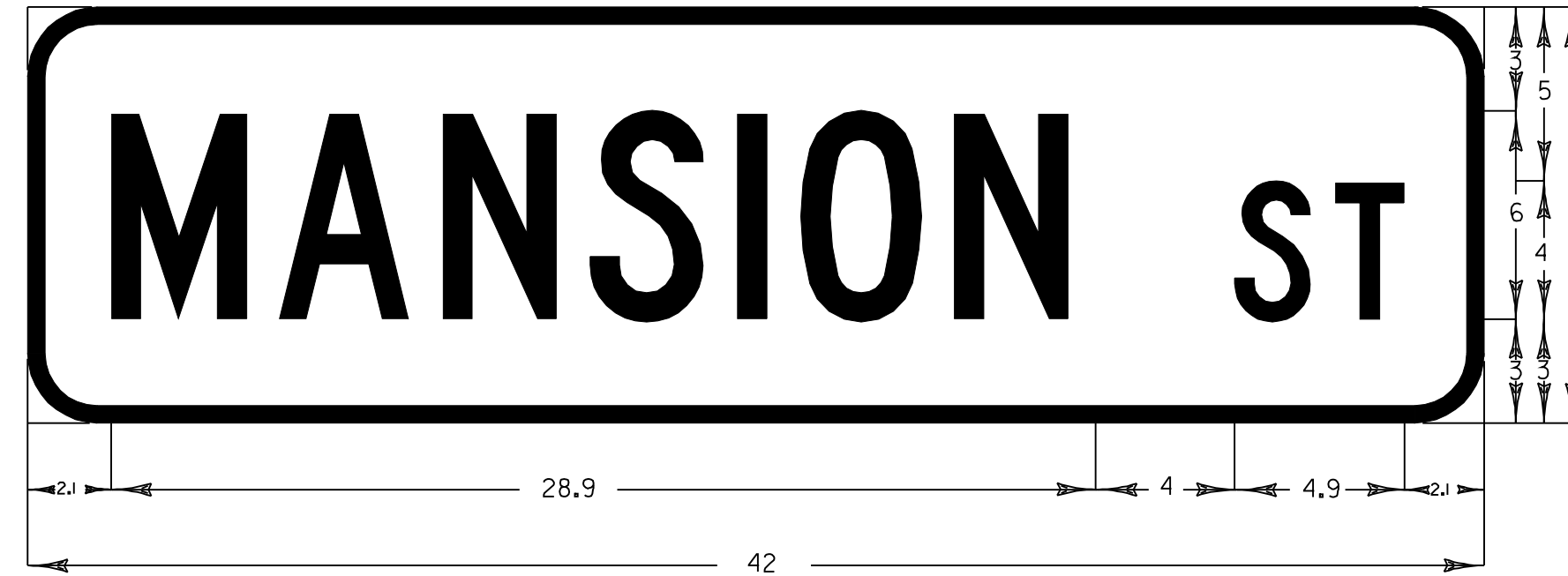
1.5" RADIUS, 0.5" BORDER, WHITE ON GREEN;
STEVENS ST C;



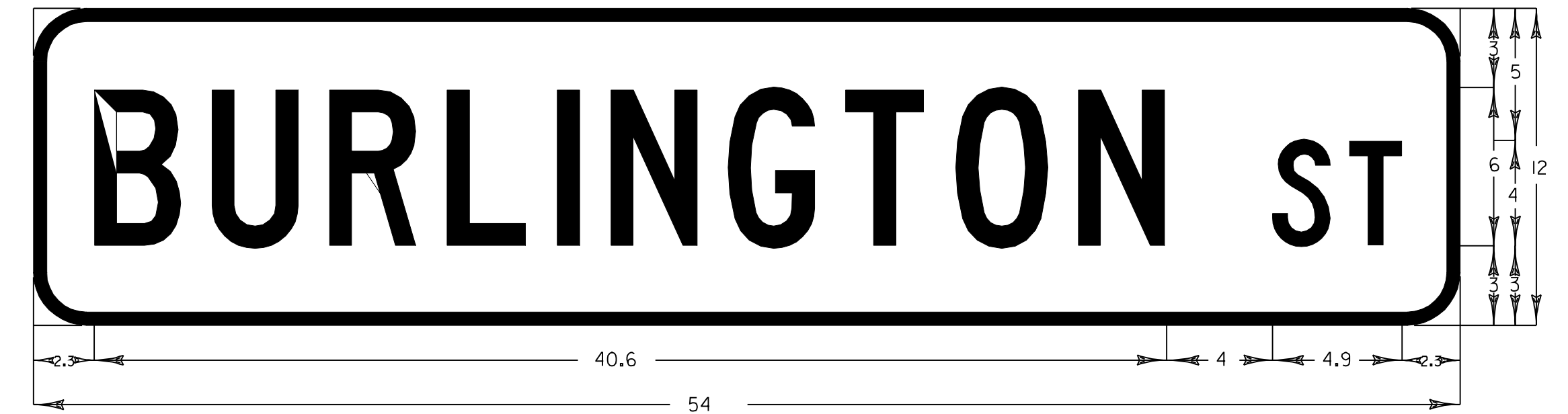
1.5" RADIUS, 0.5" BORDER, WHITE ON GREEN;
LAFOUNTAIN ST C;



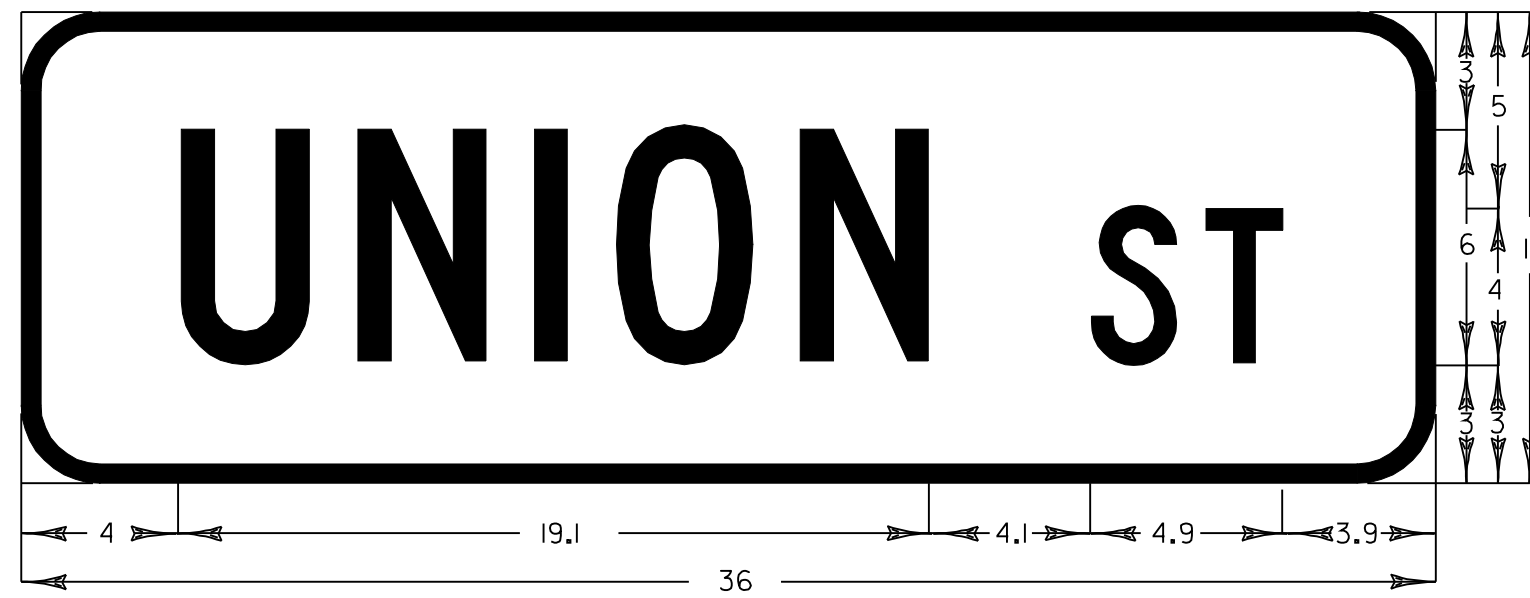
1.5" RADIUS, 0.5" BORDER, WHITE ON GREEN;
TIGAN ST C;



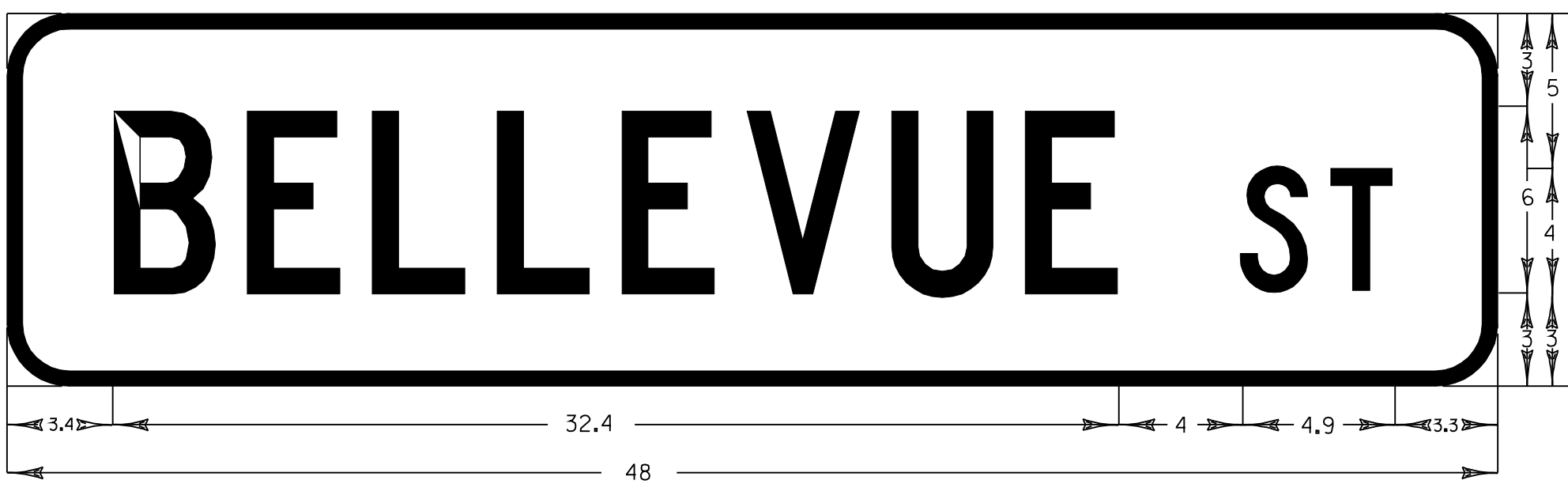
1.5" RADIUS, 0.5" BORDER, WHITE ON GREEN;
MANSION ST C;



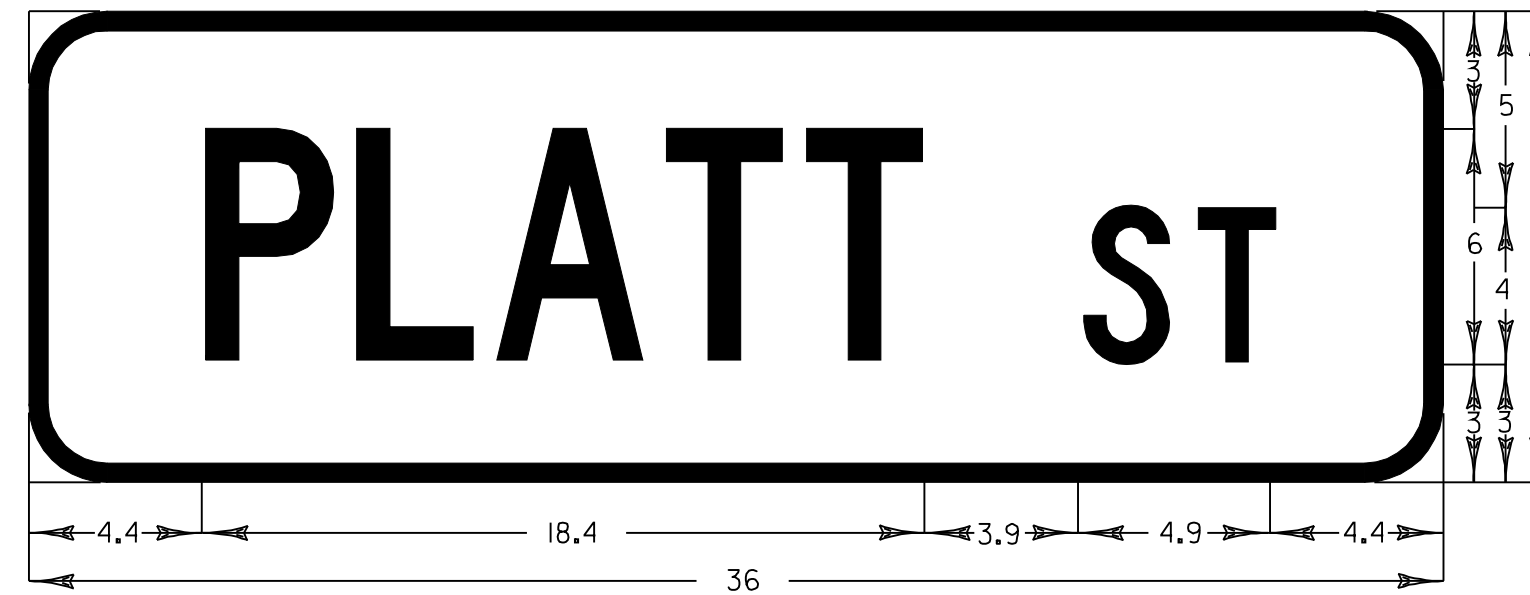
1.5" RADIUS, 0.5" BORDER, WHITE ON GREEN;
BURLINGTON ST C;



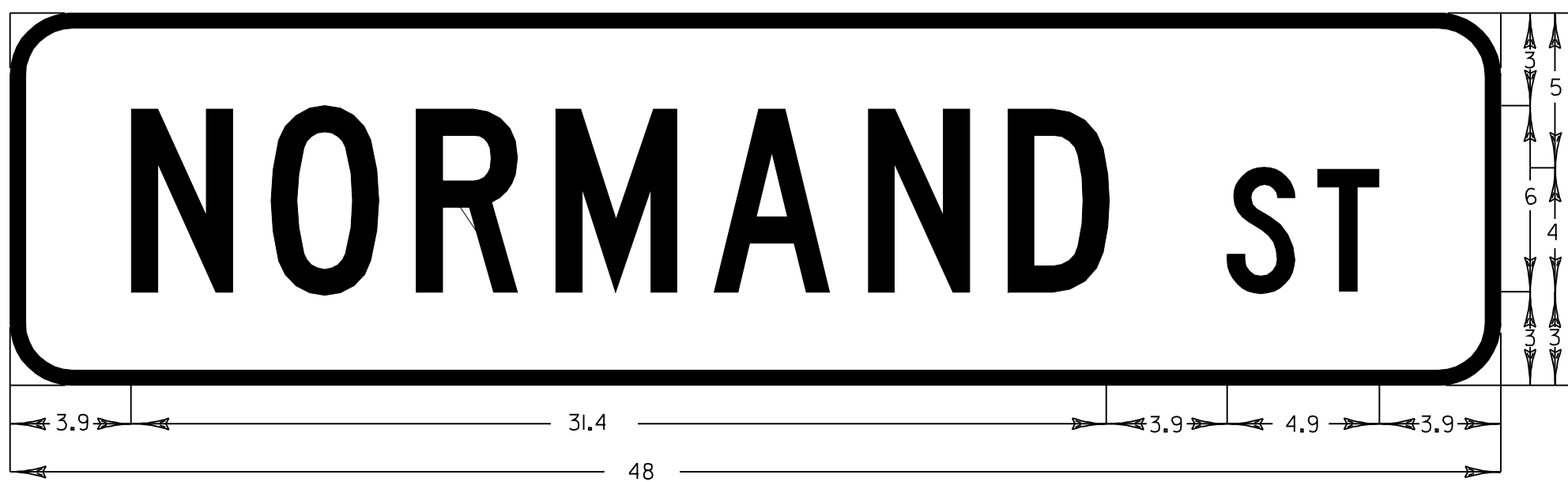
1.5" RADIUS, 0.5" BORDER, WHITE ON GREEN;
UNION ST C;



1.5" RADIUS, 0.5" BORDER, WHITE ON GREEN;
BELLEVUE ST C;



1.5" RADIUS, 0.5" BORDER, WHITE ON GREEN;
PLATT ST C;



1.5" RADIUS, 0.5" BORDER, WHITE ON GREEN;
NORMAND ST C;

NTS

**SIGN
DETAIL SHEET**

PROJECT NAME: **WINOOSKI**
PROJECT NUMBER: **STP 2306(1)S**

FILE NAME: /pave /05d144 /p05d144.dgn
PROJECT LEADER: **WOOLAVER**
IPARM NAME: **p05d144sd1.i**

PLOT DATE: 18-JAN-2008 11:44
DRAWN BY: **WILDER**
CHECKED BY: **PAVT MGMT**
SHEET 22 OF 23