

INDEX OF SHEETS


- 1 TITLE SHEET
- 2 QUANTITY SHEETS
- 3-23 LAYOUT SHEETS
- 24-36 TRAFFIC SIGN SUMMARY SHEETS
- 37-38 TEMPORARY TRAFFIC CONTROL SHEET

VAOT STANDARDS

E-120	STANDARD SIGN PLACEMENT EXPRESSWAY AND FREEWAY	08-08-1995
E-121	STANDARD SIGN PLACEMENT CONVENTIONAL ROAD	08-08-1995
E-123	GUIDE SIGN PLACEMENT AND MISCELLANEOUS DETAILS	03-16-2004
E-124	TOWN LINE SIGNS	08-08-1995
E127	ROUTE MARKINGS AT RURAL INTERSECTIONS	08-08-1995
E-128A	VILLAGE SIGNS A-M	08-08-1995
E-128B	VILLAGE SIGNS N-W	08-08-1995
E-138	MILEMARKER DETAILS STATE AND TOWN HIGHWAYS	05-30-2003
E-141	REGULATORY SIGN DETAILS	09-20-2005
E-155	WARNING SIGN DETAILS	05-01-2004
E-164	SQUARE STEEL POST	05-20-1999

REFER TO THE 2004 STANDARD HIGHWAY SIGN BOOK FOR ALL OTHER SIGN DETAILS

STATE OF VERMONT AGENCY OF TRANSPORTATION

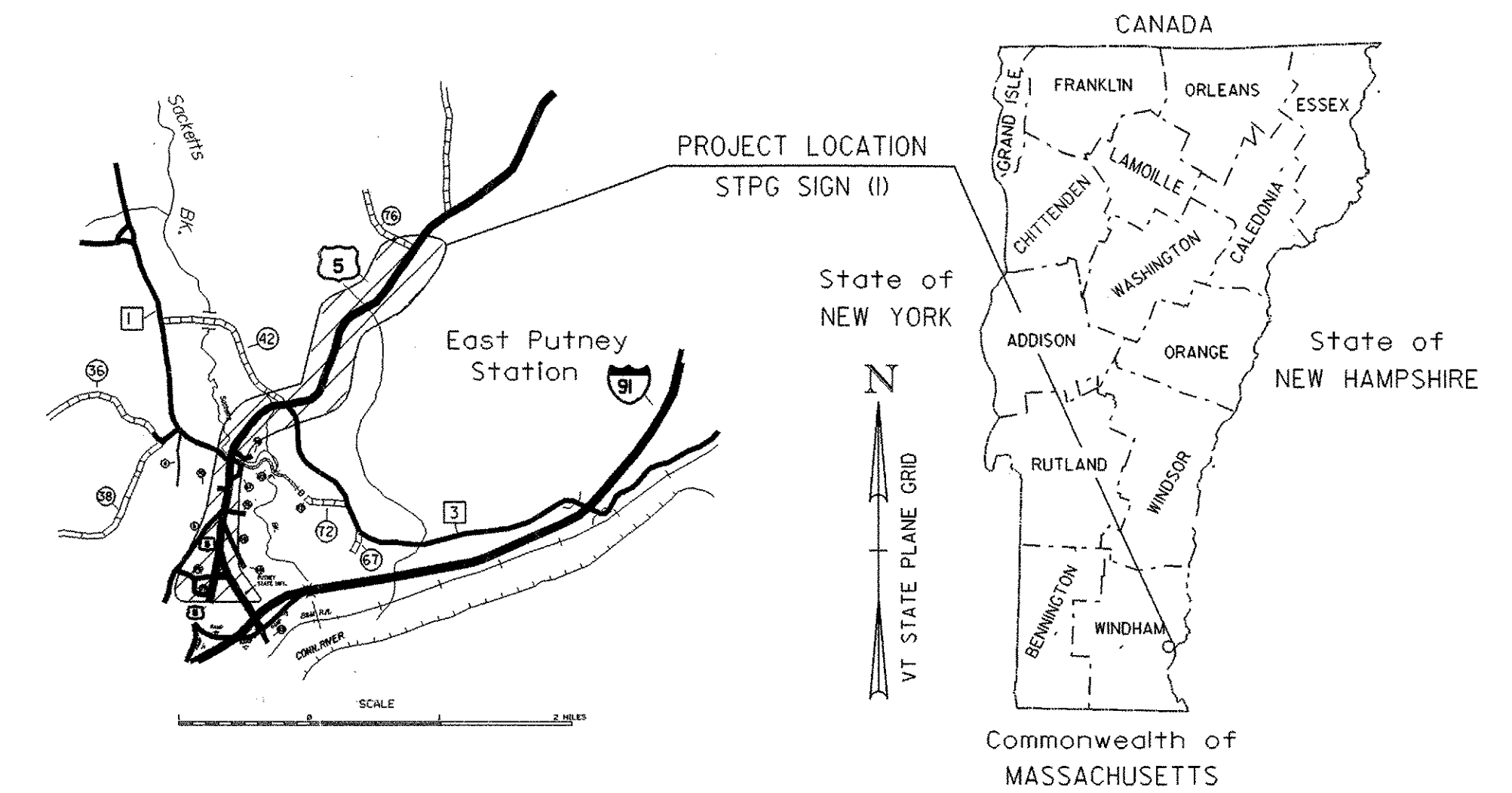


PROPOSED IMPROVEMENT TOWN OF PUTNEY COUNTY OF WINDHAM U.S. ROUTE 5

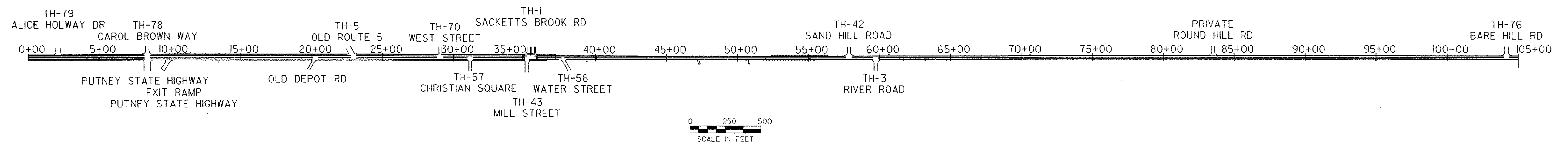
BEGINNING AT THE DUMMERSTON-PUTNEY TOWNLINE AT MILE MARKER 0.000 = STA. 0+00 AND EXTENDING
NORTHERLY ALONG US ROUTE 5 FOR A DISTANCE OF 1.96 MILES TO THE INTERSECTION
OF BARE HILL ROAD (TOWN HIGHWAY 76) AT MILE MARKER 1.96 = STA. 103+49

LENGTH OF ROADWAY 1.960 MILES
LENGTH OF PROJECT 1.960 MILES

WORK TO BE PERFORMED UNDER THIS PROJECT INCLUDES THE REMOVAL OF EXISTING SIGNS AND SIGN POSTS
AND THE INSTALLATION OF NEW SIGNS AND SIGN POSTS AND INCIDENTAL ITEMS.



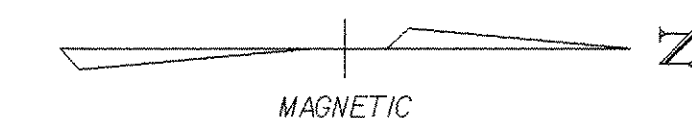
RECORD PLANS	
CONTRACTOR:	F.R. LAFAYETTE, INC. - ESSEX JCT., VT.
RESIDENT ENGINEER:	ANNETTE WOODCOCK-ABEL
CONSTRUCTION BEGAN:	JUNE 20, 2006
CONSTRUCTION COMPLETE:	AUGUST 21, 2006
RECORD PLANS BY:	ANNETTE WOODCOCK-ABEL & J. GILMORE
I HEREBY CERTIFY THAT ALL THE CONSTRUCTION REQUIRED BY THIS SET OF DRAWINGS HAS BEEN ACCOMPLISHED AS INDICATED HEREIN.	
BY:	<i>Annette Woodcock-Abel</i> RESIDENT ENGINEER
DATE:	4-19-07
NOTE: Any further information concerning final quantities, amounts or other details relative to this project may be found at Central Files in the electronic archives.	



CONVENTIONAL SYMBOLS

COUNTY LINE	
TOWN LINE	
LIMITS OF ACCESS	
POINT OF ACCESS	
FENCE LINE	
STONE WALL	
TRAVELED WAY	
GUARD RAIL	
RAILROAD	
SURVEY LINE	
CULVERT	
POWER POLE	
TELEPHONE POLE	
TREES	
CONTROL OF ACCESS	
PROPERTY LINE	
R.O.W. TAKING LINE	
SLOPE RIGHTS	
TOP OF CUT	
TOE OF SLOPE	

SURVEYED BY :
SURVEYED DATE :
DATUM
VERTICAL
HORIZONTAL



THESE PLANS ARE SUBJECT TO SUCH ENGINEERING CHANGES AS MAY BE REQUIRED BY THE FEDERAL HIGHWAY ADMINISTRATION OR THE DIRECTOR OF PROGRAM DEVELOPMENT.
CONSTRUCTION IS TO BE CARRIED ON IN ACCORDANCE WITH THESE PLANS AND THE STANDARD SPECIFICATIONS FOR CONSTRUCTION DATED 2001, AS APPROVED BY THE FEDERAL HIGHWAY ADMINISTRATION ON JANUARY 4, 2001 FOR USE ON THIS PROJECT, INCLUDING ALL SUBSEQUENT REVISIONS AND SUCH REVISED SPECIFICATIONS AND SPECIAL PROVISIONS AS ARE INCORPORATED IN THESE PLANS.

DIRECTOR OF PROGRAM DEVELOPMENT	
APPROVED:	<i>Richard Schuman</i> DATE 1-26-06
PROJECT MANAGER : A. GAMBLE	
PROJECT NAME : PUTNEY	
PROJECT NUMBER : STPG SIGN (13)	
SHEET 1 OF 38 SHEETS SIGN(13) TIT	