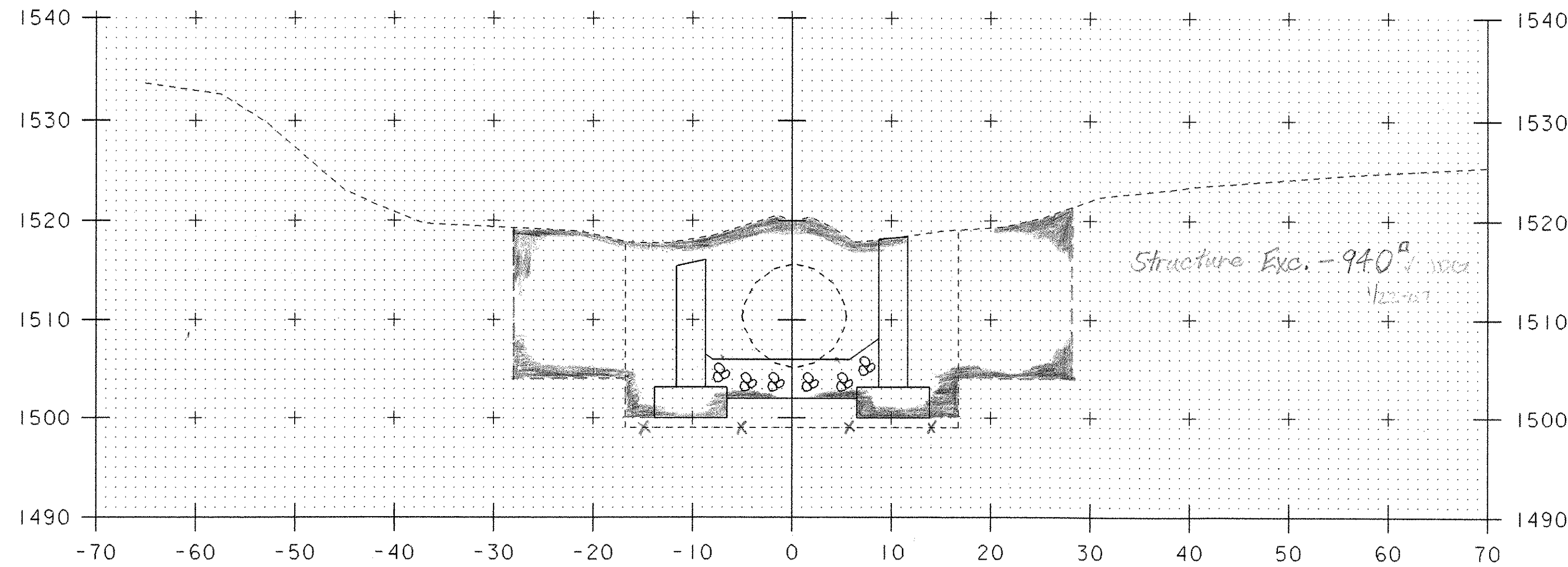
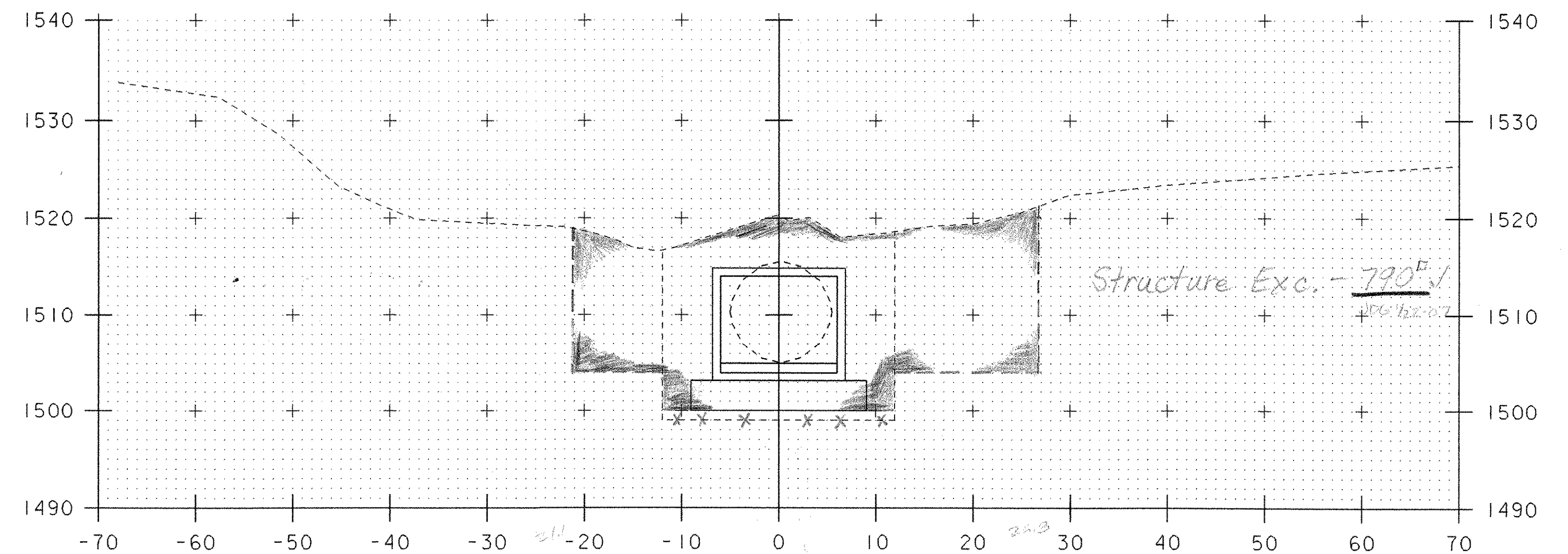


STA 11+26.00 LT
 END STONE FILL TYPE IV
 END GEOTEXTILE UNDER STONE FILL
 END GRUBBING MATERIAL
 END UNCLASSIFIED CHANNEL EXCAVATION

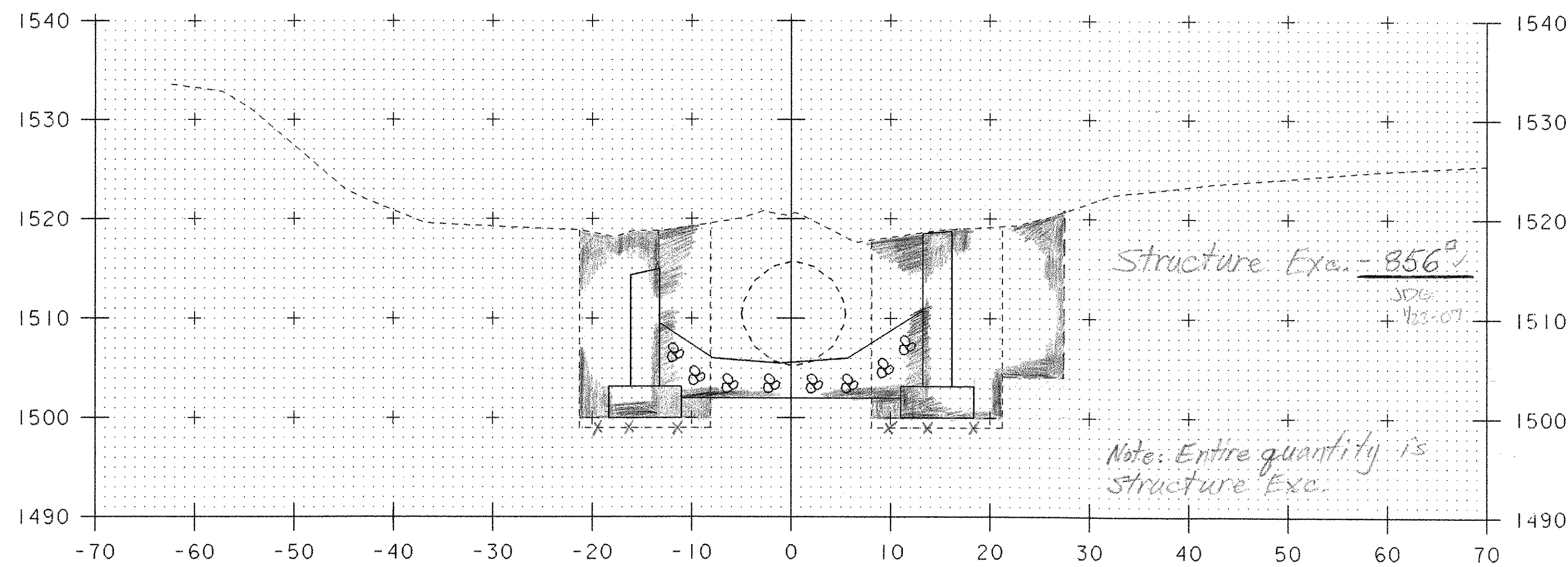
STA 11+26.00 RT
 END STONE FILL TYPE IV
 END GEOTEXTILE UNDER STONE FILL
 END GRUBBING MATERIAL
 END UNCLASSIFIED CHANNEL EXCAVATION



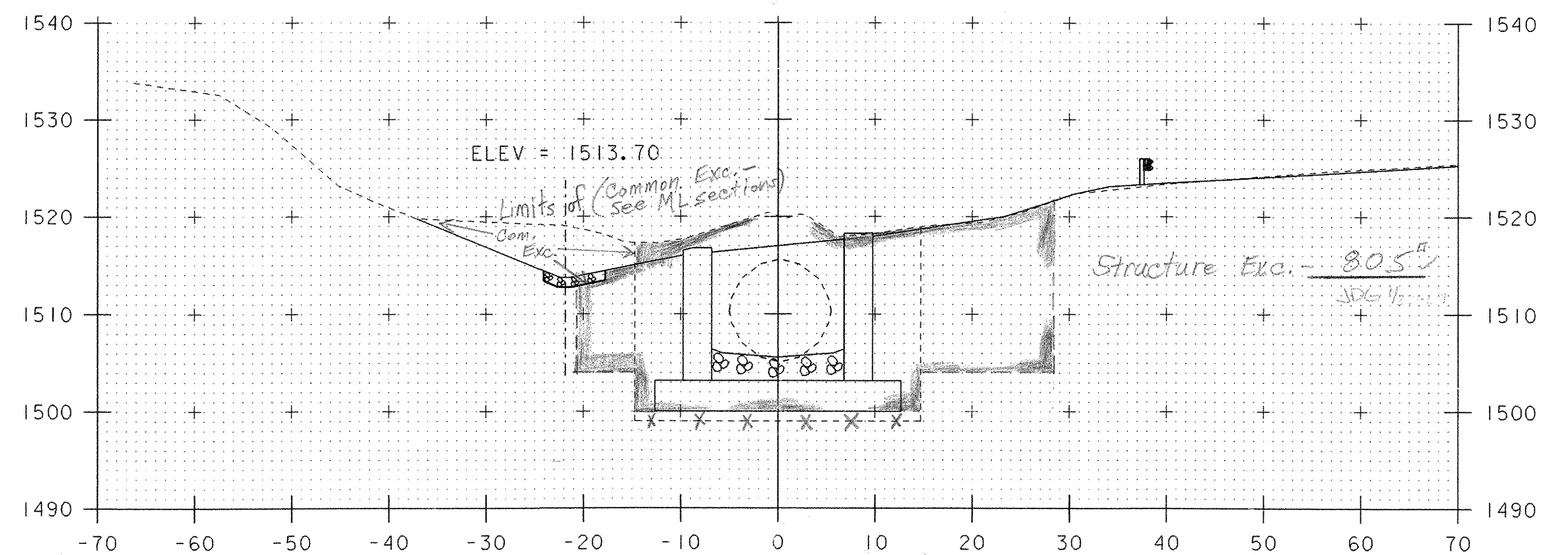
11+24.25
 EXCAVATION LIMITS @ FRONT OF FOOTING See Section @
 Sta. 11+22.25



11+26.00
 WP @ BEGIN BOX



11+22.61
 BACK EXCAVATION LIMITS @ WW2



11+25

PROJECT: WHITINGHAM	PROJECT NO.: ST CULV (6)
DESIGN FILE NAME: 05c128/structures/s05c128xs.dgn	PLOT DATE: 27-JUN-2006
IPARM FILE NAME: s05c128ch2.i	DRAWN BY: E.L.RUSTAY
DESIGNED BY: E.L.RUSTAY	CHECKED BY: M.GAGULIC
SQUAD LEADER: C.P.WILLIAMS	CHAN STA 11+22.61 - STA 11+26.00
SCALE 1" = 10'-0"	SHEET: 7A OF 12