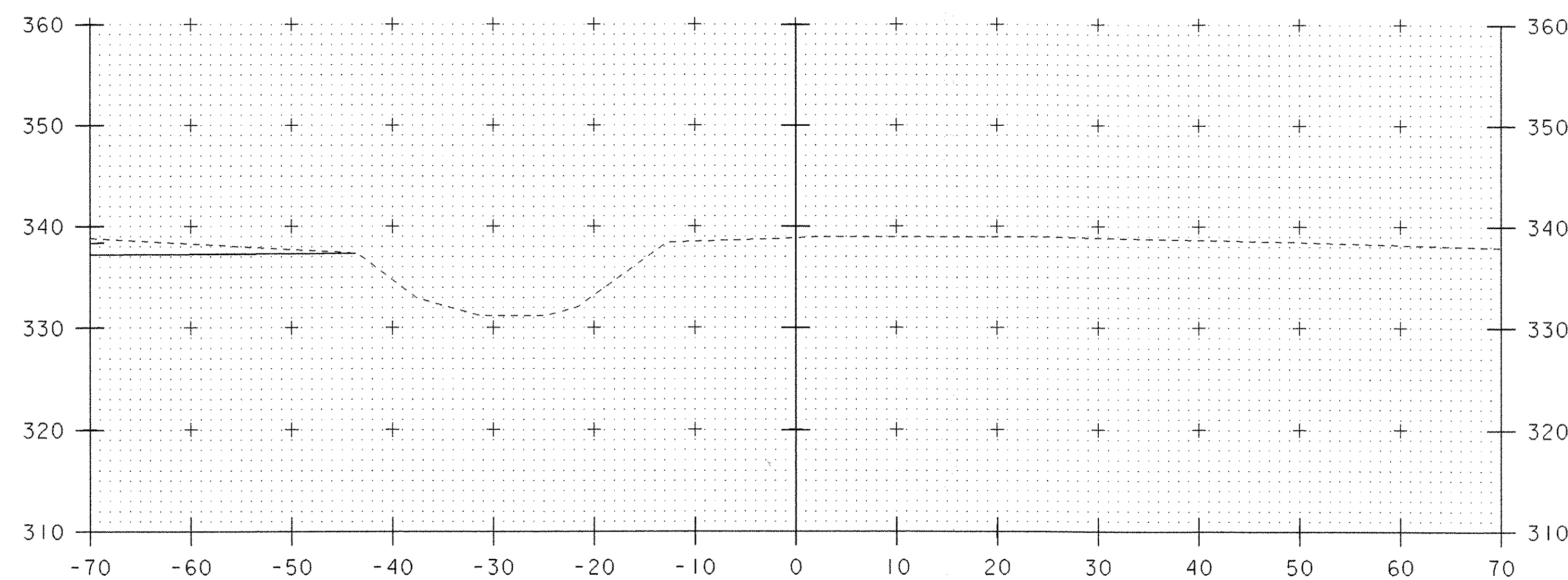
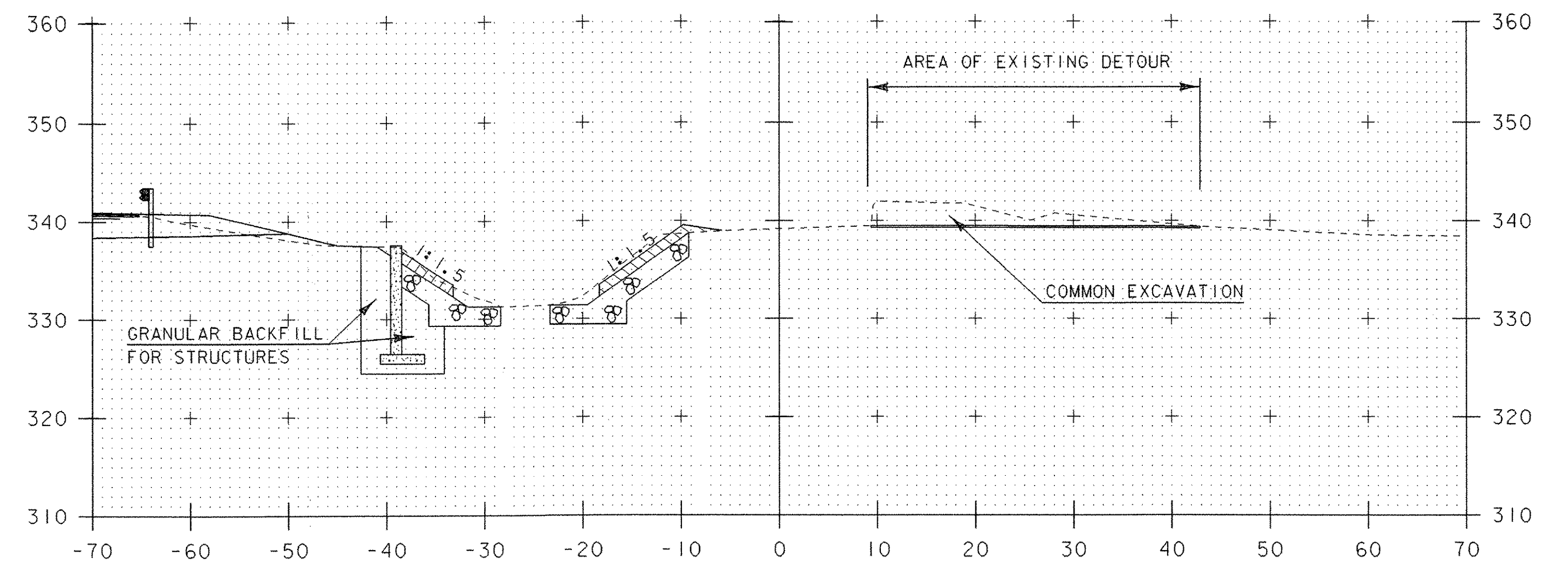


50+30

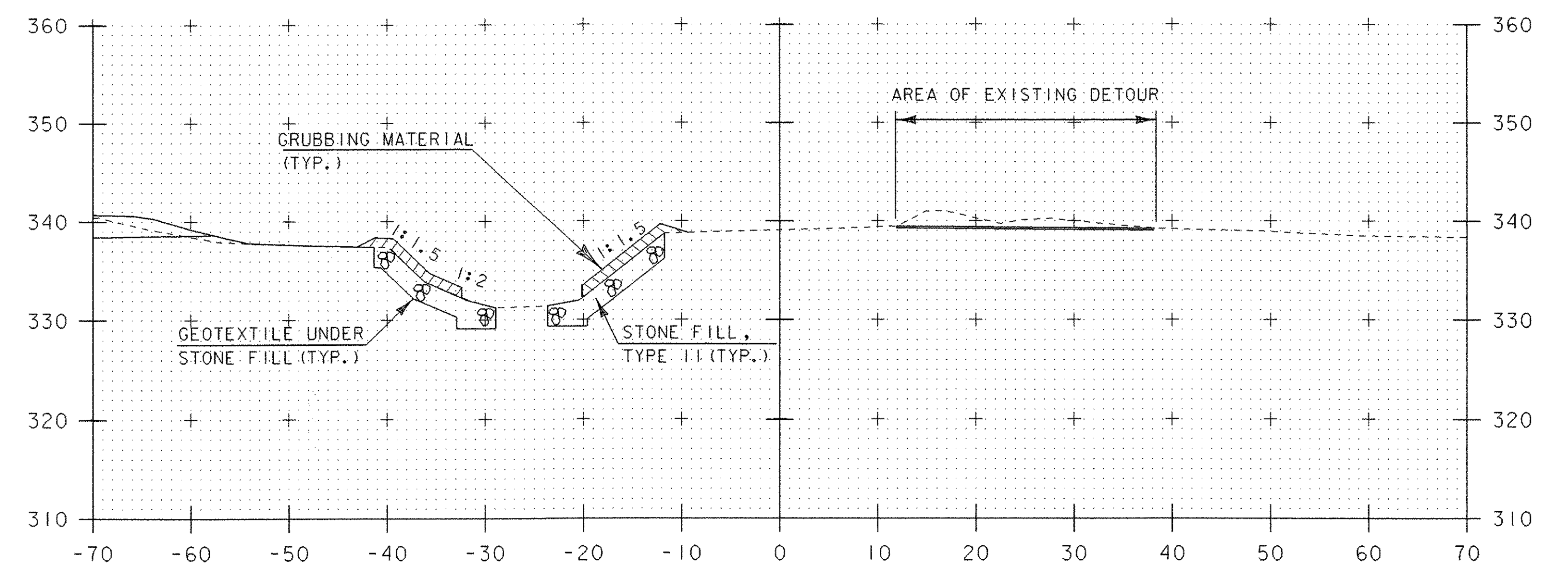


50+25



50+45

CHANNEL SLOPE AT END OF WW#2



50+40

**CHANNEL SECTIONS 1**

STA. 50+35 LT & STA. 50+40 RT  
 BEGIN STONE FILL, TYPE II, CULVERT LINING  
 BEGIN GEOTEXTILE UNDER STONE FILL  
 BEGIN GRUBBING MATERIAL  
 BEGIN UNCLASSIFIED CHANNEL EXCAVATION

PROJECT NAME: BRISTOL  
 PROJECT NUMBER: ER ST 021-1(22)

FILE NAME: 05bl26\STR\s05bl26xs.dgn PLOT DATE: 20-MAR-2007  
 PROJECT LEADER: M. EVANS-MONGEON DRAWN BY: G. ROKES  
 DESIGNED BY: M. EVANS-MONGEON CHECKED BY: G. ROKES  
 IPARM s05bl26cxsl.i SHEET 62 OF 66