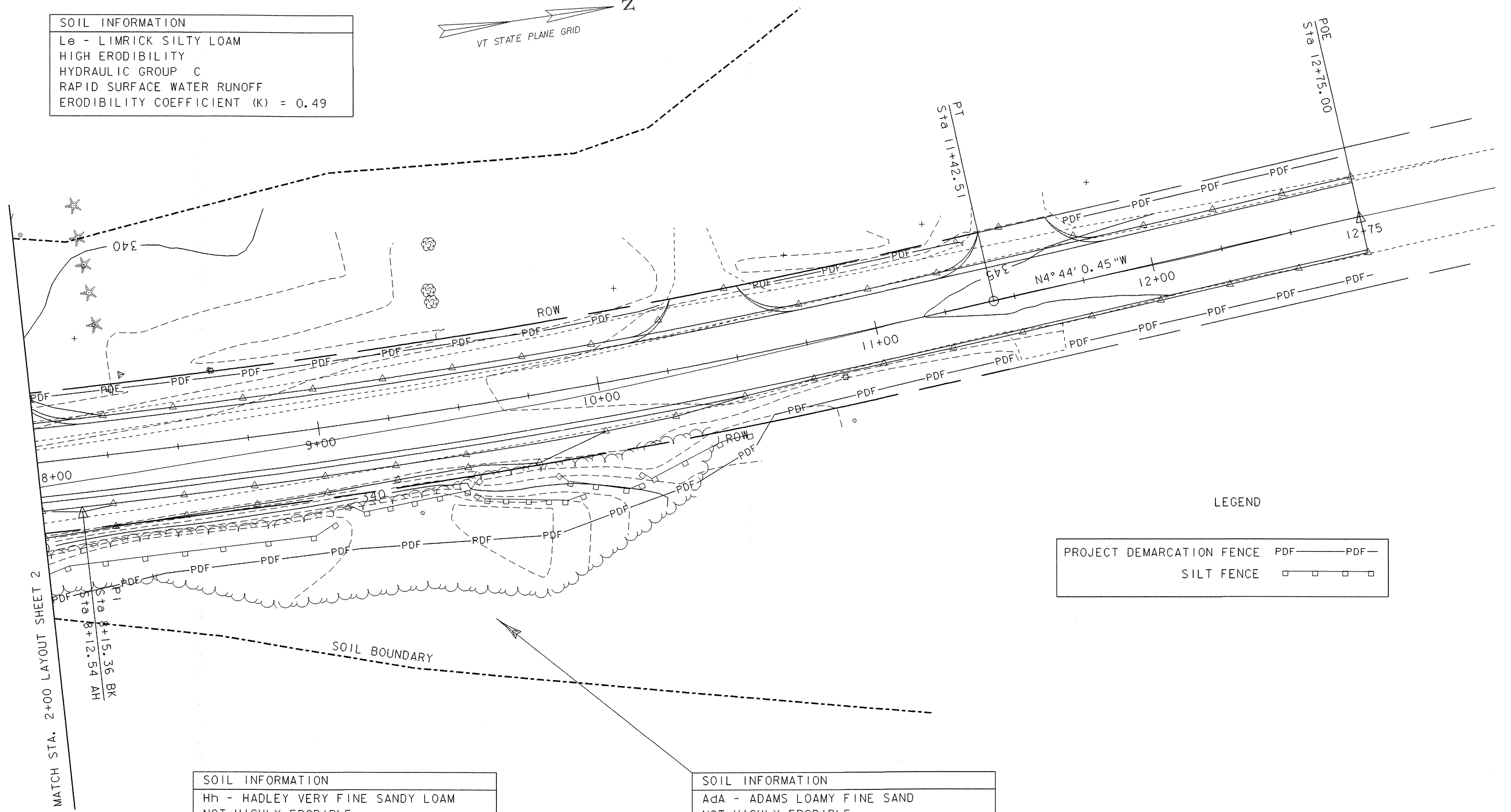

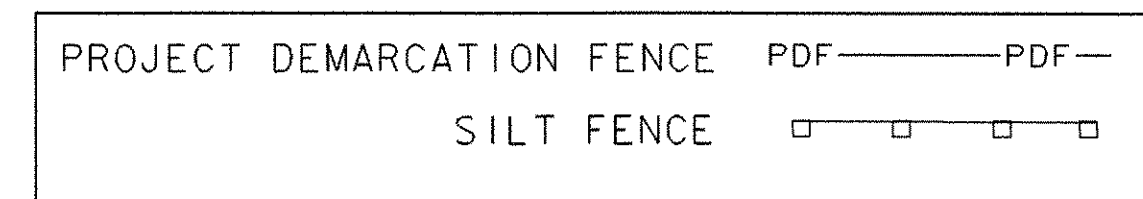


SOIL INFORMATION
 Le - LIMRICK SILTY LOAM
 HIGH ERODIBILITY
 HYDRAULIC GROUP C
 RAPID SURFACE WATER RUNOFF
 ERODIBILITY COEFFICIENT (K) = 0.49



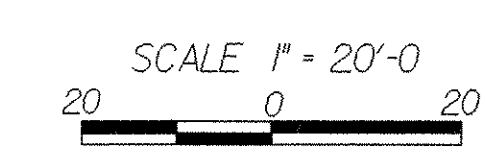
LEGEND



SOIL INFORMATION
 Hh - HADLEY VERY FINE SANDY LOAM
 NOT HIGHLY ERODIBLE
 HYDRAULIC GROUP B
 MODERATE SURFACE WATER RUNOFF
 ERODIBILITY COEFFICIENT (K) = 0.49

SOIL INFORMATION
 Ada - ADAMS LOAMY FINE SAND
 NOT HIGHLY ERODIBLE
 HYDRAULIC GROUP A
 MODERATE SURFACE WATER RUNOFF
 ERODIBILITY COEFFICIENT (K) = 0.17

DATUM
 VERTICAL NAVD 88
 HORIZONTAL NAD 83 (96)



**EROSION PREVENTION AND
 SEDIMENT CONTROL PLAN 3**

PROJECT: BRISTOL	PROJECT NO.: ER ST 021-1 (22)
DESIGN FILE NAME: 05b126\str\s05b126bdr.dgn	PLOT DATE: 20-MAR-2007
IPARM FILE NAME: s05b1261y1.i	CHECKED BY: M. EVANS-MONGEON
DESIGNED BY: G. ROKES	DRAWN BY: G. ROKES
SQUAD LEADER: M. EVANS-MONGEON	SHEET: 24 OF 66