

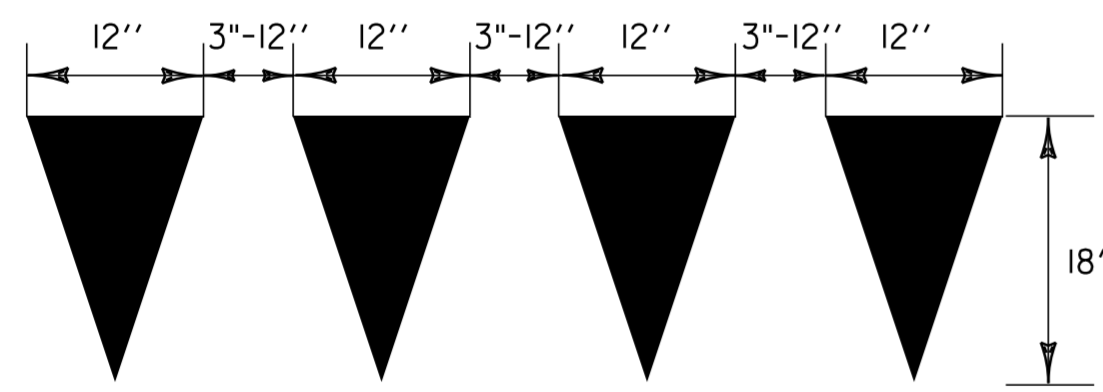
NOTES:

- THE CONTRACTOR SHALL SUBMIT A TRAFFIC CONTROL PLAN FOR APPROVAL PRIOR TO THE START OF CONSTRUCTION. THE COST OF PREPARING THIS PLAN (AND MAKING CHANGES IF NECESSARY) SHALL NOT BE PAID SEPARATELY BUT SHALL BE INCIDENTAL TO ITEM 641.10, "TRAFFIC CONTROL".
- THE CONTRACTOR SHALL INCLUDE A CONSTRUCTION SIGN APPROACH PACKAGE FOR EXPECTED LANE CLOSURES AND WORK ZONE SPEED REDUCTIONS IN COMPLIANCE WITH VTRANS STANDARD E-103, EXCEPT REFER TO PART*6 OF THE MUTCD FOR PROPER SIGN SPACING. PAYMENT FOR PROVIDING THIS PACKAGE SHALL BE INCIDENTAL TO ITEM 641.10, "TRAFFIC CONTROL".
- THE BID PRICE FOR "TRAFFIC CONTROL", ITEM 641.10, SHALL INCLUDE ALL OF THE FOLLOWING, AS NEEDED: APPROACH AND ON-PROJECT CONSTRUCTION SIGNING, PORTABLE ARROW BOARDS, BARRIERS, BARRELS, CONES, BARRICADES, TEMPORARY REGULATORY AND WARNING SIGNS, AND POSTS AS DETAILED IN VTRANS STANDARDS. ALL ADJUSTING, RELOCATING, AND REMOVING OF THESE DEVICES AS DIRECTED BY THE RESIDENT ENGINEER SHALL ALSO BE INCLUDED. THE FOLLOWING ITEMS WILL BE PAID FOR SEPARATELY:
 646.602, 646.612, 646.682, AND 646.692 - TEMPORARY PAVEMENT MARKINGS
 630.10 AND 630.15 - UNIFORMED TRAFFIC OFFICERS AND FLAGGERS
- PORTABLE CHANGEABLE MESSAGE SIGNS (PCMS) WILL BE PROVIDED FOR USE ALONG THIS PROJECT. THE PLACEMENT OF THESE UNITS AS WELL AS THE MESSAGE WILL BE APPROVED BY THE RESIDENT ENGINEER. THESE SIGNS WILL BE PAID FOR UNDER ITEM 641.15, "PORTABLE CHANGEABLE MESSAGE SIGN".

 PCMS SHOULD NOT REPLACE ANY OF THE SIGNING DETAILED IN THE MUTCD AND SHOULD NOT BE USED IF STANDARD TRAFFIC CONTROL DEVICES ADEQUATELY PROVIDE THE INFORMATION THE MOTORISTS NEED TO TRAVEL SAFELY.

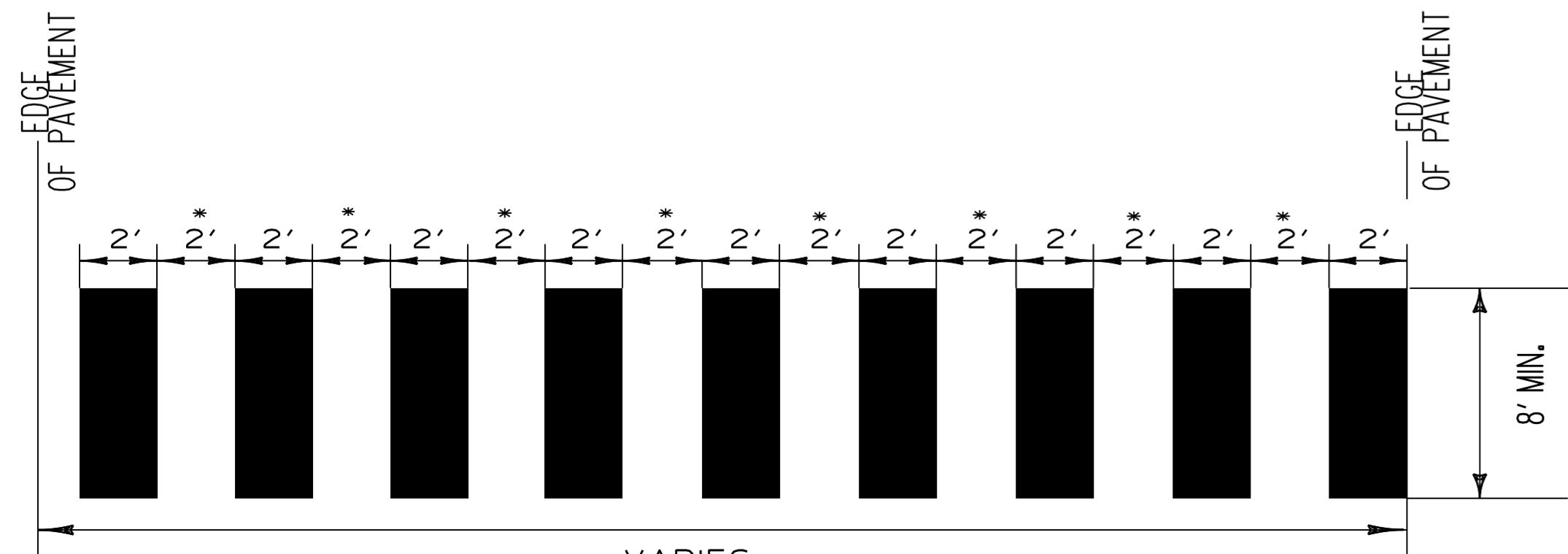
 THE PCMS SHALL CONSIST OF EITHER ONE OR TWO PHASES. TYPICALLY, A PHASE SHALL CONSIST OF UP TO THREE LINES OF EIGHT CHARACTERS PER LINE. THE PCMS SHOULD BE USED AS A SUPPLEMENT AND NOT AS A SUBSTITUTE FOR CONVENTIONAL SIGNS AND PAVEMENT MARKINGS.

 THE PCMS SHOULD COMMUNICATE WHAT INFORMATION MOTORISTS NEED TO KNOW. UNNECESSARY INFORMATION SHOULD BE AVOIDED. MESSAGES SHOULD BE UPDATED PERIODICALLY TO DESCRIBE THE WORK ACTIVITY OCCURRING SO THAT THE PCMS CONTINUES TO COMMAND THE ATTENTION OF MOTORISTS.
- THE MUTCD 2003 SHALL BE THE STANDARD FOR ALL TRAFFIC CONTROL DEVICES. EXISTING SIGNS, SIGNALS AND MARKINGS SHALL BE VALID UNTIL SUCH TIME AS THEY ARE REPLACED OR RECONSTRUCTED. WHEN NEW TRAFFIC CONTROL DEVICES ARE ERECTED OR PLACED OR EXISTING TRAFFIC CONTROL DEVICES ARE REPLACED OR REPAIRED THE EQUIPMENT, DESIGN, METHOD OF INSTALLATION, PLACEMENT OR REPAIR SHALL CONFORM WITH SUCH STANDARDS.
- NO CONSTRUCTION SIGNS SHALL BE INSTALLED AS TO INTERFERE OR OBSTRUCT THE VIEW OF EXISTING TRAFFIC CONTROL DEVICES, STOPPING SIGHT DISTANCE, AND CORNER SIGHT DISTANCE FROM DRIVES AND TOWN HIGHWAYS. TRAFFIC CONTROL DEVICES SHALL BE SPACED ACCORDING TO THE 2003 MUTCD AND/OR VTRANS STANDARDS.



YIELD TRIANGLES DETAILS

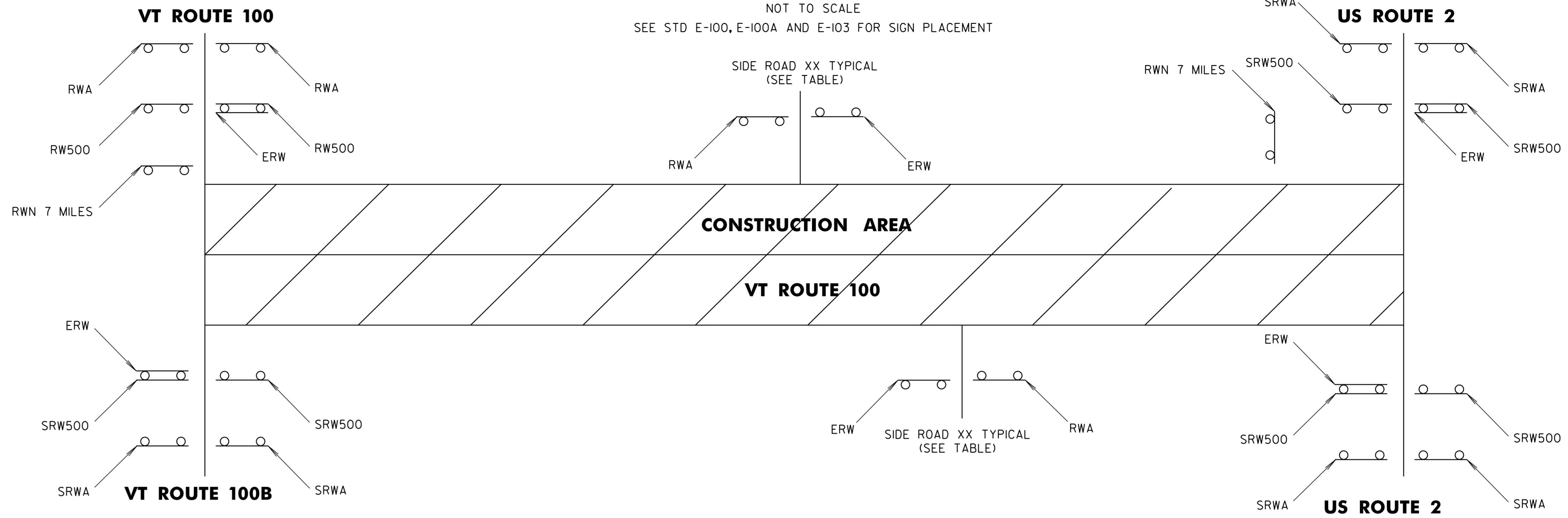
TO BE PAID AS ONE LETTER OR SYMBOL PER TRIANGLE.



• ADJUST SPACING (12"-24") TO AVOID WHEEL PATHS

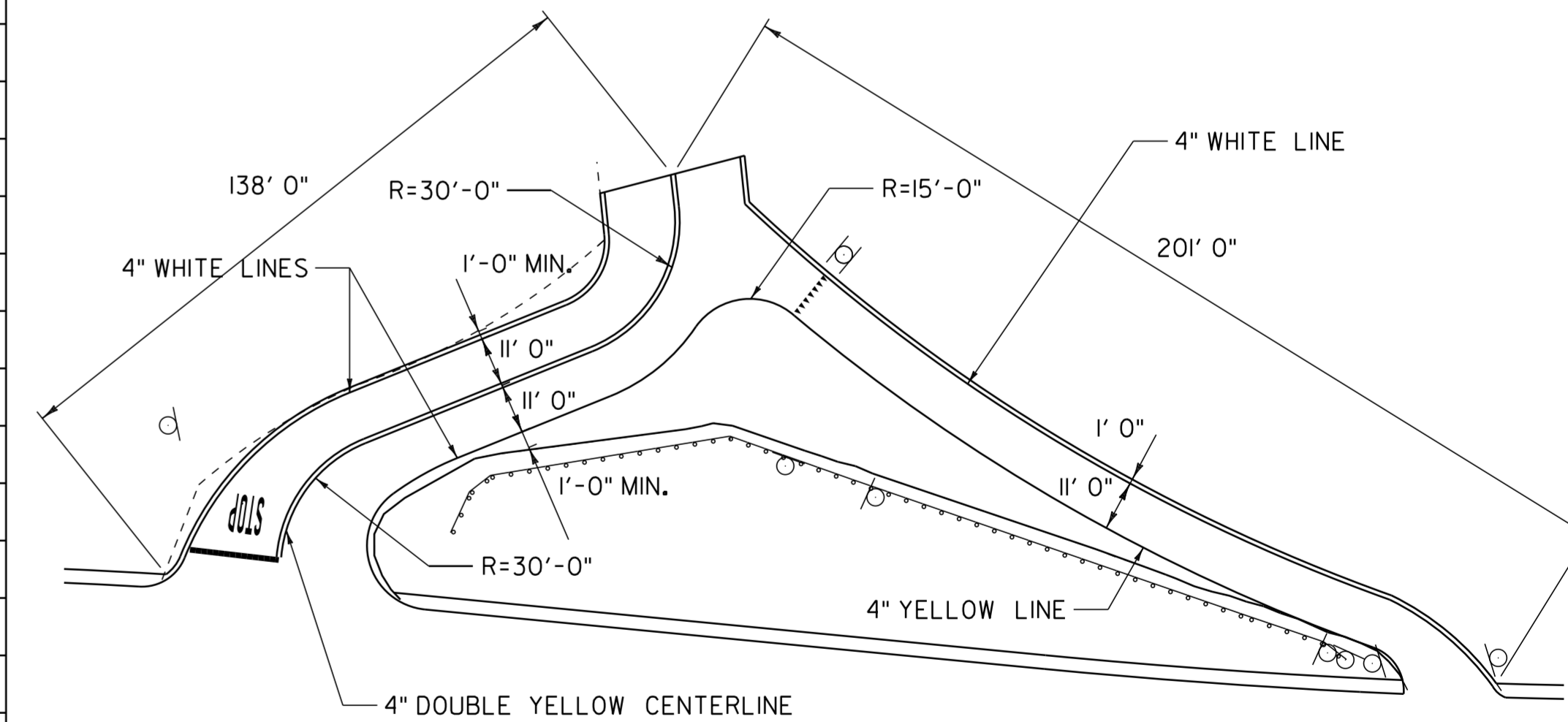
CONSTRUCTION APPROACH SIGNING

NOT TO SCALE
SEE STD E-100, E-100A AND E-103 FOR SIGN PLACEMENT



SIDE ROAD NAME	ROAD WORK AHEAD	SIDE ROAD WORK AHEAD	SIDE ROAD WORK 500 FT	END ROAD WORK	ROAD WORK 500 FT	ROAD WORK NEXT 7 MILES
MORETOWN						
BEGIN PROJECT (VT 100)	2			1	2	1
VT 100B		2	2	1		
DUXBURY						
TH #35 (WARD HILL RD)	1			1		
TH #15 (DELONG RD)	1			1		
TH #42 (CLARK RD)	1			1		
TH #35 (DOWSVILLE RD)	1			1		
TH #31 (TURNER HILL)	1			1		
TH #44 (SUNRISE AVE)	1			1		
TH #31 (TURNER HILL)	1			1		
TH #29 (WILDER RD)	1			1		
TH #26 (RYAN RD)	1			1		
TH #27 (STEVENS BROOK RD)	1			1		
TH #4 (CROSSETT HILL)	1			1		
TH #23 (GROUT RD)	1			1		
TH #25 (ATWOOD RD)	1			1		
TH #4 (CROSSETT HILL)	1			1		
TH #41 (MAIN ST)	1			1		
SCHOOL	1			1		
TH #41 (MAIN ST)	1			1		
MORETOWN						
TH #6 (COBB HILL RD)	1			1		
US 2		4	4	2		1
TOTALS	20	6	6	22	2	2

- LEGEND**
- RWA = ROAD WORK AHEAD
 - RW500 = ROAD WORK 500 FT
 - SRWA = SIDE ROAD WORK AHEAD
 - SRW500 = SIDE ROAD WORK 500 FT
 - ERW = END ROAD WORK
 - RWN = ROAD WORK NEXT 7 MILES



CROSSETT HILL ROAD

DUXBURY STA. 218+18 AND STA. 220+78

CONSTRUCTION APPROACH SIGNING SHEET

PROJECT NAME: MORETOWN-DUXBURY-MORETOWN
 PROJECT NUMBER: STP 2507 (1)S
 FILE NAME: p05b050.DGN
 PROJECT LEADER: EPD
 DESIGNED BY: JDA
 PLOT FILE: p05b050cas.i
 PLOT DATE: 31-OCT-2012 16:10
 DRAWN BY: JDA
 CHECKED BY: EPD
 SHEET 33 OF 33