

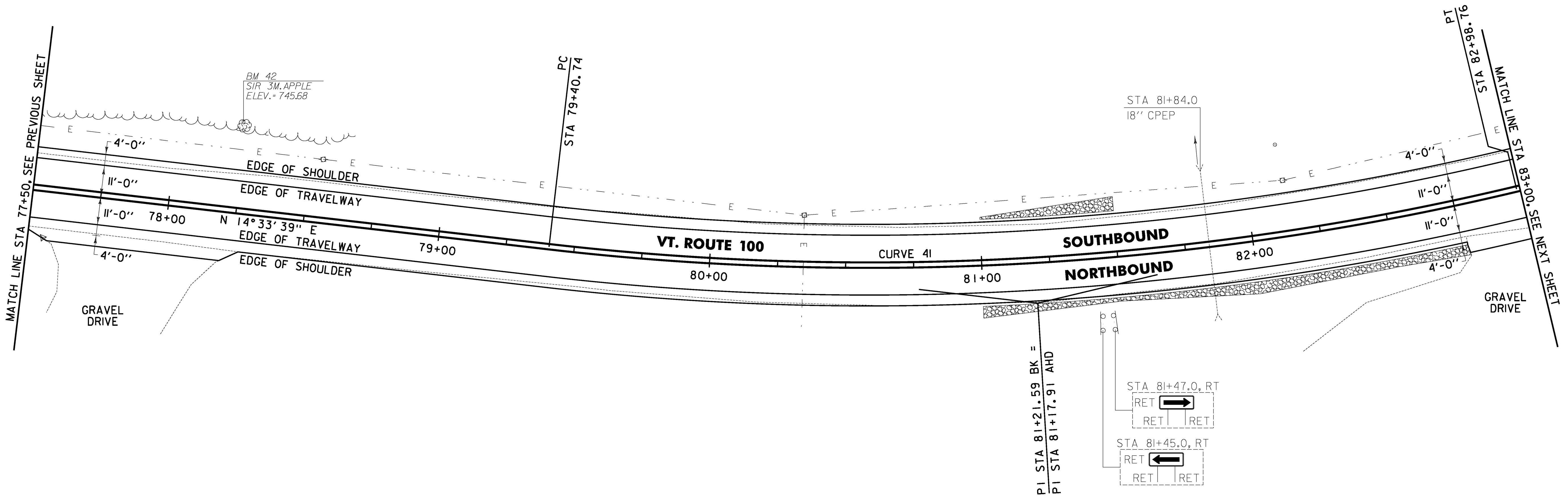

646.402 DURABLE 4 INCH WHITE LINE, THERMOPLASTIC OR
 646.403 DURABLE 4 INCH WHITE LINE, EPOXY PAINT OR
 646.404 DURABLE 4 INCH WHITE LINE, POLYUREA
 (ALL LINES WILL INCLUDE EDGE LINE BREAKS AND
 RADII FOR TOWN HIGHWAYS)
 WAITSFIELD:
 STA 77+50.00 - STA 83+00.00 LT & RT

646.412 DURABLE 4 INCH YELLOW LINE, THERMOPLASTIC OR
 646.413 DURABLE 4 INCH YELLOW LINE, EPOXY PAINT OR
 646.414 DURABLE 4 INCH YELLOW LINE, POLYUREA
 (ALL LINES WILL INCLUDE C/L BREAKS FOR
 TOWN HIGHWAYS) S=SOLID, D=DASHED
 WAITSFIELD:
 STA 77+50.00 - STA 83+00.00

646.602 TEMPORARY 4 INCH WHITE LINE, PAINT
 (ALL LINES WILL INCLUDE EDGE LINE BREAKS AND
 RADII FOR TOWN HIGHWAYS)
 WAITSFIELD:
 STA 77+50.00 - STA 83+00.00 LT & RT

646.612 TEMPORARY 4 INCH YELLOW LINE, PAINT
 (ALL LINES WILL INCLUDE C/L BREAKS FOR
 TOWN HIGHWAYS) S=SOLID, D=DASHED
 WAITSFIELD:
 STA 77+50.00 - STA 83+00.00

LT C RT
 S - S



649.3I GEOTEXTILE UNDER STONE FILL
 WARREN:
 STA 81+00.0 - STA 81+50.0 LT (31.6 SY)
 STA 81+00.0 - STA 82+77.0 RT (132.6 SY)

613.0 STONE FILL, TYPE I
 WAITSFIELD:
 STA 81+00.0 - STA 81+50.0 LT (7.1CY)
 STA 81+00.0 - STA 82+77.0 RT (11.1CY)

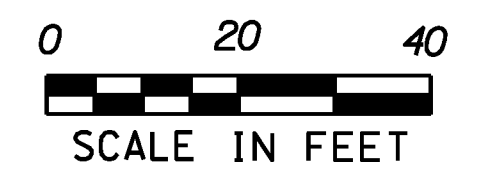
651.40 GRUBBING MATERIAL
 WAITSFIELD:
 STA 81+00.0 - STA 81+50.0 LT (20.5 SY)
 STA 81+00.0 - STA 82+77.0 RT (88.2 SY)


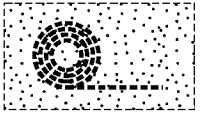
653.20 TEMPORARY EROSION MATTING
 WAITSFIELD:
 STA 81+00.0 - STA 81+50.0 LT (20.5 SY)
 STA 81+00.0 - STA 82+77.0 RT (88.2 SY)

NOTE:
 1. APPROXIMATE WETLAND LOCATION FROM
 STA 79+20 TO STA 83+00 LT.

CURVE 4I
 Δ = 20° 00' 44"
 D = 5° 35' 23"
 R = 1025.00'
 T = 180.85'
 L = 358.01'
 E = 15.83'
 e = 0.075 FT/FT

SIGN LEGEND
 R = REMOVE
 S = SALVAGE
 N = NEW
 RET = RETAIN
 B-B = BACK TO BACK
 EXISTING = -----
 NEW = _____
 ⊕ = RETURN TO THE
 TOWN OF WAITSFIELD



LEGEND
 ITEM 613.0 STONE FILL, TYPE I
 ITEM 653.20 TEMPORARY EROSION MATTING

PROJECT LAYOUT SHEET #68

PROJECT NAME: WARREN - WAITSFIELD
 PROJECT NUMBER: STP 2506(I)
 FILE NAME: p05b048.dgn
 PROJECT LEADER: D.E.G.
 DESIGNED BY: M.J.M.
 IPARM FILE: p05b048i68.i

PLOT DATE: 12/20/2012
 DRAWN BY: W.G.P.
 CHECKED BY: D.E.G.
 SHEET 94 OF 310

FILE NAME = U:\1762\CADD\N\STP 2506\p05b048.dgn
 DATE/TIME = 12/20/2012 10:46:56 AM
 USER = JMB