

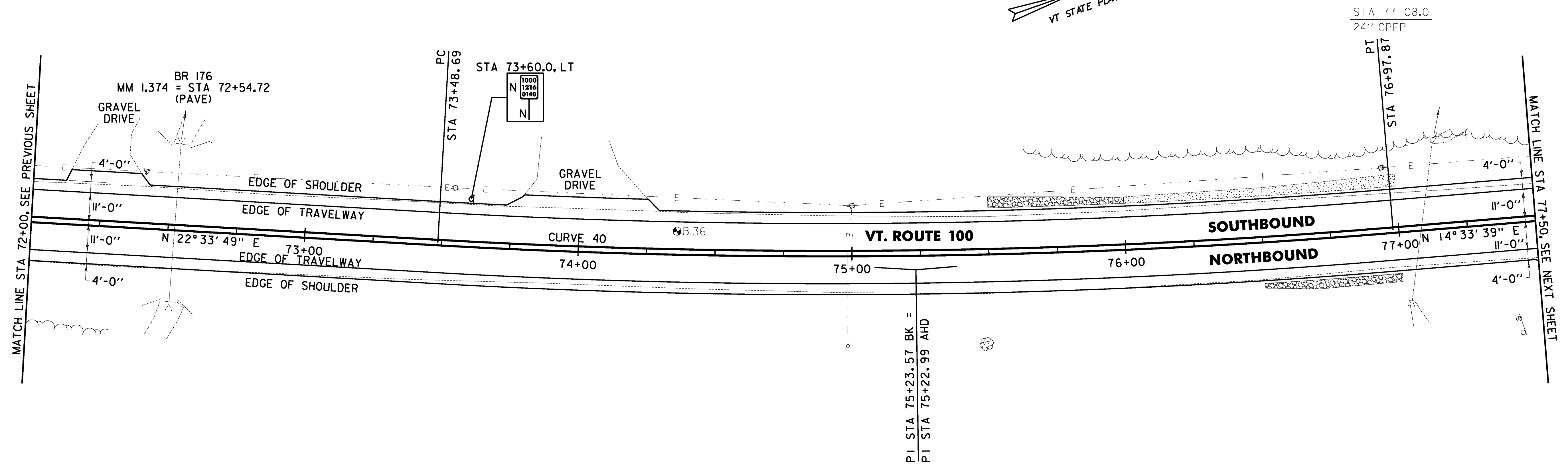
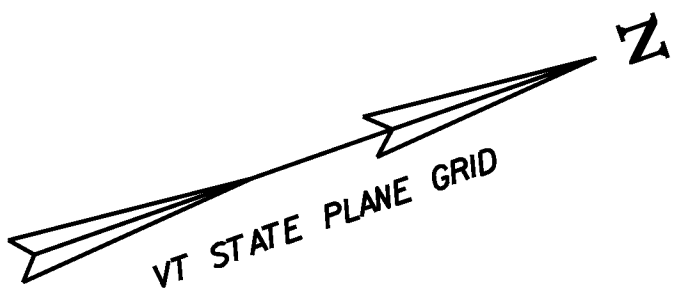
646.402 DURABLE 4 INCH WHITE LINE, THERMOPLASTIC OR
 646.403 DURABLE 4 INCH WHITE LINE, EPOXY PAINT OR
 646.404 DURABLE 4 INCH WHITE LINE, POLYUREA
 (ALL LINES WILL INCLUDE EDGE LINE BREAKS AND
 RADII FOR TOWN HIGHWAYS)
 WAITSFIELD:
 STA 72+00.00 - STA 77+50.00 LT & RT

646.412 DURABLE 4 INCH YELLOW LINE, THERMOPLASTIC OR
 646.413 DURABLE 4 INCH YELLOW LINE, EPOXY PAINT OR
 646.414 DURABLE 4 INCH YELLOW LINE, POLYUREA
 (ALL LINES WILL INCLUDE C/L BREAKS FOR
 TOWN HIGHWAYS) S=SOLID, D=DASHED
 WAITSFIELD:
 STA 72+00.00 - STA 77+50.00

646.602 TEMPORARY 4 INCH WHITE LINE, PAINT
 (ALL LINES WILL INCLUDE EDGE LINE BREAKS AND
 RADII FOR TOWN HIGHWAYS)
 WAITSFIELD:
 STA 72+00.00 - STA 77+50.00 LT & RT

646.612 TEMPORARY 4 INCH YELLOW LINE, PAINT
 (ALL LINES WILL INCLUDE C/L BREAKS FOR
 TOWN HIGHWAYS) S=SOLID, D=DASHED
 WAITSFIELD:
 STA 72+00.00 - STA 77+50.00

LT C RT
 S - S



649.31 GEOTEXTILE UNDER STONE FILL
 WARREN:
 STA 75+50.0 - STA 76+00.0 LT (35.1 SY)
 STA 76+50.0 - STA 77+00.0 RT (27.1 SY)

613.10 STONE FILL, TYPE I
 WAITSFIELD:
 STA 75+50.0 - STA 76+00.0 LT (8.2 CY)
 STA 76+50.0 - STA 77+00.0 RT (5.6 CY)

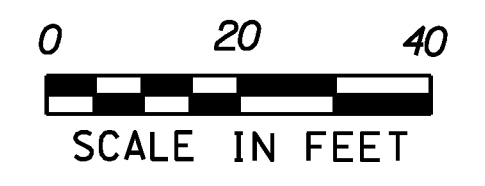
651.40 GRUBBING MATERIAL
 WAITSFIELD:
 STA 75+50.0 - STA 76+00.0 LT (24.0 SY)
 STA 76+00.0 - STA 77+00.0 LT (41.5 SY)
 STA 76+50.0 - STA 77+00.0 RT (15.9 SY)


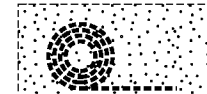
653.20 TEMPORARY EROSION MATTING
 WAITSFIELD:
 STA 75+50.0 - STA 76+00.0 LT (24.0 SY)
 STA 76+00.0 - STA 77+00.0 LT (41.5 SY)
 STA 76+50.0 - STA 77+00.0 RT (15.9 SY)

SOIL BORING DATA			
BORING #	DEPTH (FT.)	PCC	COMMENTS
BI36	4.0	NO	REFUSAL AT 4.0 FT.

CURVE 40
 $\Delta = 8^{\circ} 00' 10''$
 $D = 2^{\circ} 17' 31''$
 $R = 2500.00'$
 $T = 174.88'$
 $L = 349.18'$
 $E = 6.11'$
 $e = 0.043 \text{ FT/FT}$

SIGN LEGEND
 R = REMOVE
 S = SALVAGE
 N = NEW
 RET = RETAIN
 B-B = BACK TO BACK
 EXISTING = -----
 NEW = _____
 ⊙ = RETURN TO THE TOWN OF WAITSFIELD



LEGEND
 ITEM 613.10 STONE FILL, TYPE I
 ITEM 653.20 TEMPORARY EROSION MATTING

PROJECT LAYOUT SHEET #67

PROJECT NAME: WARREN - WAITSFIELD
 PROJECT NUMBER: STP 2506(1)
 FILE NAME: p05b048.dgn
 PROJECT LEADER: D.E.G.
 DESIGNED BY: M.J.M.
 IPARM FILE: p05b048i67.i
 PLOT DATE: 12/20/2012
 DRAWN BY: W.G.P.
 CHECKED BY: D.E.G.
 SHEET 93 OF 310

FILE NAME: U:\1762\CADD\N\STP\2506\p05b048\Contr-east_Plan.dgn
 DATE/TIME: 12/20/2012 4:46:56
 USER: 4866