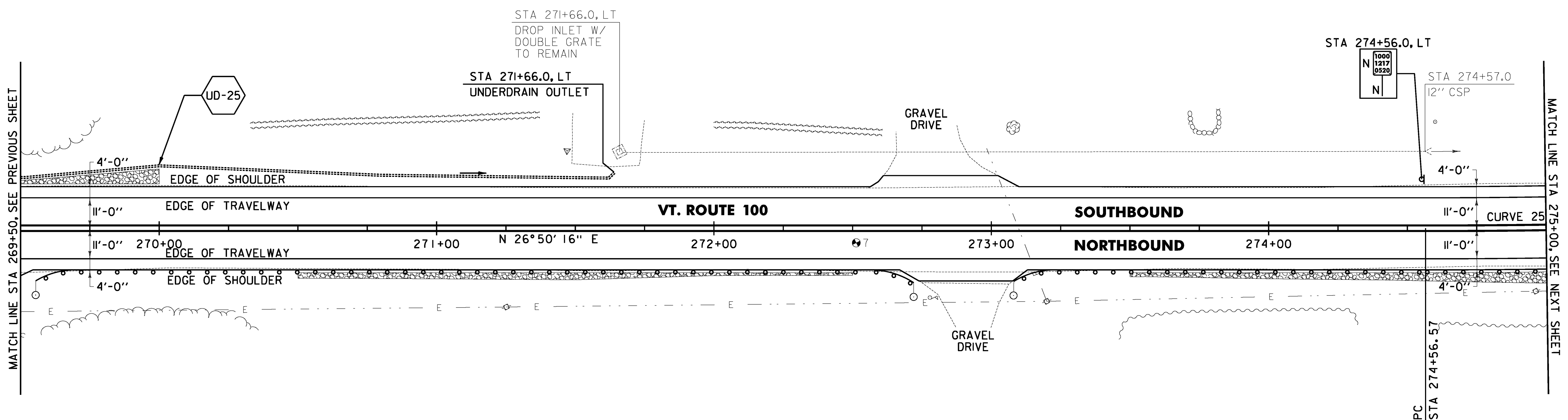
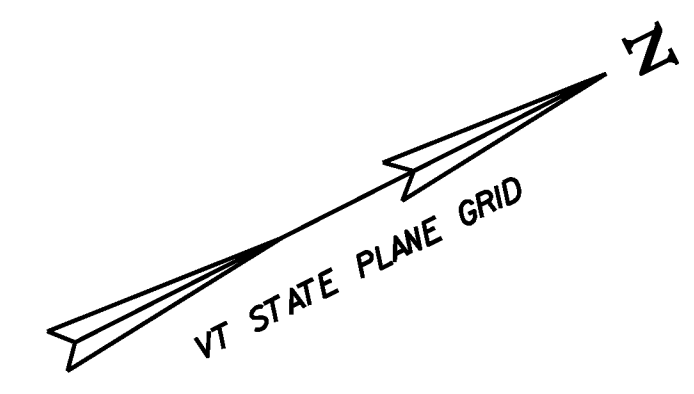


646.402 DURABLE 4 INCH WHITE LINE, THERMOPLASTIC OR
 646.403 DURABLE 4 INCH WHITE LINE, EPOXY PAINT OR
 646.404 DURABLE 4 INCH WHITE LINE, POLYUREA
 (ALL LINES WILL INCLUDE EDGE LINE BREAKS AND
 RADII FOR TOWN HIGHWAYS)
 WARREN:
 STA 269+50.00 - STA 275+00.00 LT & RT

646.412 DURABLE 4 INCH YELLOW LINE, THERMOPLASTIC OR
 646.413 DURABLE 4 INCH YELLOW LINE, EPOXY PAINT OR
 646.414 DURABLE 4 INCH YELLOW LINE, POLYUREA
 (ALL LINES WILL INCLUDE C/L BREAKS FOR
 TOWN HIGHWAYS) S=SOLID, D=DASHED
 WARREN:
 STA 269+50.00 - STA 275+00.00 LT C RT
 S - S

646.602 TEMPORARY 4 INCH WHITE LINE, PAINT
 (ALL LINES WILL INCLUDE EDGE LINE BREAKS AND
 RADII FOR TOWN HIGHWAYS)
 WARREN:
 STA 269+50.00 - STA 275+00.00 LT & RT

646.612 TEMPORARY 4 INCH YELLOW LINE, PAINT
 (ALL LINES WILL INCLUDE C/L BREAKS FOR
 TOWN HIGHWAYS) S=SOLID, D=DASHED
 WARREN:
 STA 269+50.00 - STA 275+00.00 LT C RT
 S - S



613.10 STONE FILL, TYPE I
 WARREN:
 STA 269+50.0 - STA 270+00.0 LT (11.5 CY)
 STA 270+50.0 - STA 272+50.0 RT (17.8 CY)
 STA 273+50.0 - STA 275+00.0 RT (21.0 CY)

621.80 REMOVAL AND DISPOSAL OF GUARDRAIL
 WARREN:
 STA 269+60.0 - STA 270+68.0 RT (108.0 LF)

651.40 GRUBBING MATERIAL
 WARREN:
 STA 269+50.0 - STA 270+00.0 LT (20.9 SY)
 STA 270+50.0 - STA 272+50.0 RT (50.5 SY)
 STA 273+50.0 - STA 275+00.0 RT (61.0 SY)

653.20 TEMPORARY EROSION MATTING
 WARREN:
 STA 269+50.0 - STA 270+00.0 LT (20.9 SY)
 STA 270+50.0 - STA 272+50.0 RT (50.5 SY)
 STA 273+50.0 - STA 275+00.0 RT (61.0 SY)

676.10 DELINEATOR WITH STEEL POST
 WARREN:
 STA 269+56.0 RT
 STA 272+72.0 RT
 STA 273+06.0 RT

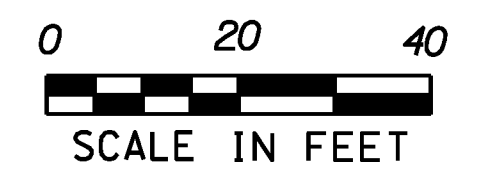
649.31 GEOTEXTILE UNDER STONE FILL
 WARREN:
 STA 269+50.0 - STA 270+00.0 LT (32.0 SY)
 STA 270+50.0 - STA 272+50.0 RT (95.0 SY)
 STA 273+50.0 - STA 275+00.0 RT (94.4 SY)


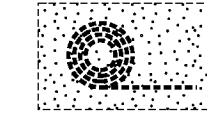
900.640 SPECIAL PROVISION (BOX BEAM GUARDRAIL W/7 FEET POSTS)
 WARREN:
 STA 269+56.0 - STA 272+72.0 RT (316.0 LF)
 STA 273+06.0 - STA 275+00.0 RT (194.0 LF)

PAVEMENT CORING DATA			
CORE #	DEPTH (IN.)	PCC	COMMENTS
7	8.0	NO	

CURVE 25
 $\Delta = 10^{\circ}08'31''$
 $D = 1^{\circ}54'35''$
 $R = 3000.00'$
 $T = 266.21'$
 $L = 531.03'$
 $E = 11.79'$
 $e = 0.037 \text{ FT/FT}$

SIGN LEGEND
 R = REMOVE
 S = SALVAGE
 N = NEW
 RET = RETAIN
 B-B = BACK TO BACK
 EXISTING = -----
 NEW = _____
 ⊙ = RETURN TO THE TOWN OF WARREN



LEGEND
 ITEM 613.10 STONE FILL, TYPE I
 ITEM 653.20 TEMPORARY EROSION MATTING

PROJECT LAYOUT SHEET #42

PROJECT NAME: WARREN - WAITSFIELD
 PROJECT NUMBER: STP 2506(1)
 FILE NAME: p05b048.dgn
 PROJECT LEADER: D.E.G.
 DESIGNED BY: M.J.M.
 IPARM FILE: p05b048i42.i

PLOT DATE: 12/20/2012
 DRAWN BY: W.G.P.
 CHECKED BY: D.E.G.
 SHEET 68 OF 310

FILE NAME: U:\1762\CADD\NSTM\STP_2506\p05b048.dgn
 DATE/TIME: 12/20/2012
 USER: 4866