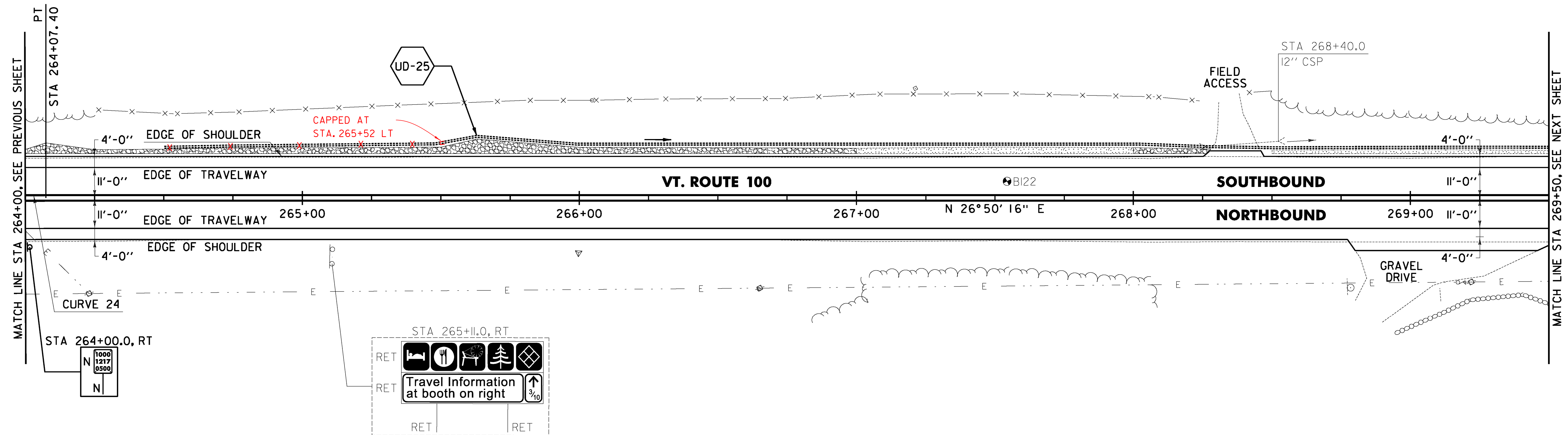
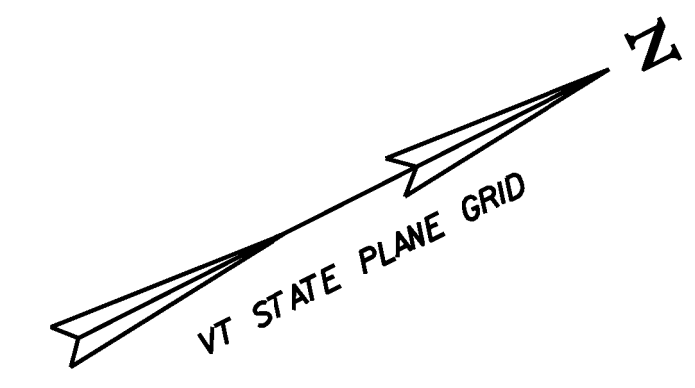


646.402 DURABLE 4 INCH WHITE LINE, THERMOPLASTIC OR
 646.403 DURABLE 4 INCH WHITE LINE, EPOXY PAINT OR
 646.404 DURABLE 4 INCH WHITE LINE, POLYUREA
 (ALL LINES WILL INCLUDE EDGE LINE BREAKS AND
 RADII FOR TOWN HIGHWAYS)
 WARREN:
 STA 264+00.00 - STA 269+50.00 LT & RT

646.412 DURABLE 4 INCH YELLOW LINE, THERMOPLASTIC OR
 646.413 DURABLE 4 INCH YELLOW LINE, EPOXY PAINT OR
 646.414 DURABLE 4 INCH YELLOW LINE, POLYUREA
 (ALL LINES WILL INCLUDE C/L BREAKS FOR
 TOWN HIGHWAYS) S=SOLID, D=DASHED
 WARREN:
 STA 264+00.00 - STA 269+50.00 LT C RT
 S - S

646.602 TEMPORARY 4 INCH WHITE LINE, PAINT
 (ALL LINES WILL INCLUDE EDGE LINE BREAKS AND
 RADII FOR TOWN HIGHWAYS)
 WARREN:
 STA 264+00.00 - STA 269+50.00 LT & RT

646.612 TEMPORARY 4 INCH YELLOW LINE, PAINT
 (ALL LINES WILL INCLUDE C/L BREAKS FOR
 TOWN HIGHWAYS) S=SOLID, D=DASHED
 WARREN:
 STA 264+00.00 - STA 269+50.00 LT C RT
 S - S



649.31 GEOTEXTILE UNDER STONE FILL
 WARREN:
 STA 264+00.0 - STA 267+00.0 LT (154.8 SY)
 STA 268+00.0 - STA 268+25.0 LT (21.9 SY)

613.10 STONE FILL, TYPE I
 WARREN:
 STA 264+00.0 - STA 267+00.0 LT (30.8 CY)
 STA 268+00.0 - STA 268+25.0 LT (2.5 CY)

651.40 GRUBBING MATERIAL
 WARREN:
 STA 264+00.0 - STA 267+00.0 LT (88.1 SY)
 STA 267+00.0 - STA 268+00.0 LT (29.6 SY)
 STA 268+00.0 - STA 268+25.0 LT (10.8 SY)
 STA 268+50.0 - STA 269+50.0 LT (17.4 SY)

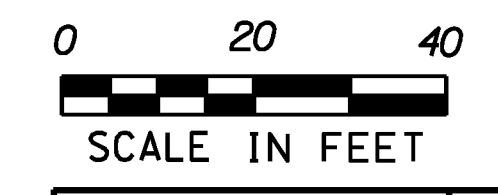
653.20 TEMPORARY EROSION MATTING
 WARREN:
 STA 264+00.0 - STA 267+00.0 LT (88.1 SY)
 STA 267+00.0 - STA 268+00.0 LT (29.6 SY)
 STA 268+00.0 - STA 268+25.0 LT (10.8 SY)
 STA 268+50.0 - STA 269+50.0 LT (17.4 SY)

SOIL BORING DATA			
BORING #	DEPTH (FT.)	PCC	COMMENTS
B122	5.0	NO	

LEGEND

ITEM 613.10 STONE FILL, TYPE I

ITEM 653.20 TEMPORARY EROSION MATTING



CURVE 24
 $\Delta = 10^\circ 28' 55''$
 $D = 2^\circ 05' 01''$
 $R = 2750.00'$
 $T = 252.25'$
 $L = 503.09'$
 $E = 11.54'$
 $e = 0.040 \text{ FT/FT}$

SIGN LEGEND
 R = REMOVE
 S = SALVAGE
 N = NEW
 RET = RETAIN
 B-B = BACK TO BACK
 EXISTING = _____
 NEW = _____
 ⊙ = RETURN TO THE TOWN OF WARREN

PROJECT LAYOUT SHEET #41	PROJECT NAME: WARREN - WAITSFIELD
	PROJECT NUMBER: STP 2506(1)
	FILE NAME: p05b048.dgn
	IPARM FILE: p05b048i41.i
	PLOT DATE: 12/20/2012
	DRAWN BY: W.G.P.
	CHECKED BY: D.E.G.
	SHEET 67 OF 310

FILE NAME = I:\17762\CADD\MSTN\STP 2506\p05b048.Centrect Plans.dgn
 DATE/TIME = 12/20/2012
 USER = 4866