

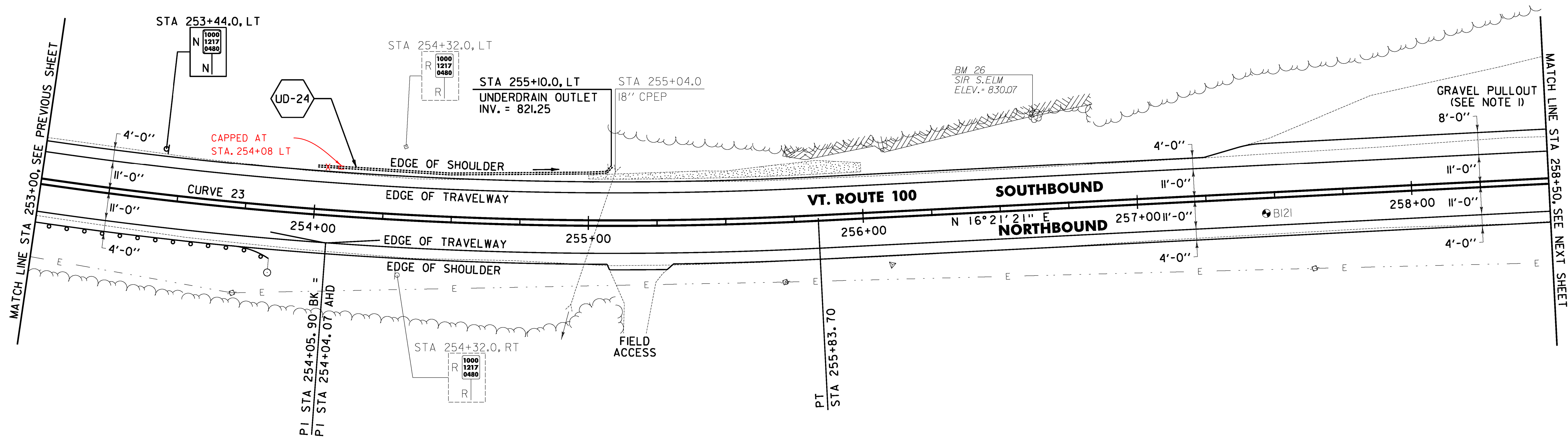

646.402 DURABLE 4 INCH WHITE LINE, THERMOPLASTIC OR
 646.403 DURABLE 4 INCH WHITE LINE, EPOXY PAINT OR
 646.404 DURABLE 4 INCH WHITE LINE, POLYUREA
 (ALL LINES WILL INCLUDE EDGE LINE BREAKS AND
 RADII FOR TOWN HIGHWAYS)
 WARREN:
 STA 253+00.00 - STA 258+50.00 LT & RT

646.412 DURABLE 4 INCH YELLOW LINE, THERMOPLASTIC OR
 646.413 DURABLE 4 INCH YELLOW LINE, EPOXY PAINT OR
 646.414 DURABLE 4 INCH YELLOW LINE, POLYUREA
 (ALL LINES WILL INCLUDE C/L BREAKS FOR
 TOWN HIGHWAYS) S=SOLID, D=DASHED
 WARREN:
 STA 253+00.00 - STA 258+50.00 LT C RT
 S - S

646.602 TEMPORARY 4 INCH WHITE LINE, PAINT
 (ALL LINES WILL INCLUDE EDGE LINE BREAKS AND
 RADII FOR TOWN HIGHWAYS)
 WARREN:
 STA 253+00.00 - STA 258+50.00 LT & RT

646.612 TEMPORARY 4 INCH YELLOW LINE, PAINT
 (ALL LINES WILL INCLUDE C/L BREAKS FOR
 TOWN HIGHWAYS) S=SOLID, D=DASHED
 WARREN:
 STA 253+00.00 - STA 258+50.00 LT C RT
 S - S

675.50 REMOVING SIGNS
 AS SHOWN - 2



NOTE:

- PROVIDE A 4 FT WIDE, 1/2" TYPE IVS APRON FOR THE EXISTING GRAVEL PULLOUT AREA. ANY REQUIRED EXCAVATION SHALL BE PERFORMED AS DIRECTED BY THE ENGINEER AND PAID FOR UNDER ITEM 608.25 ALL PURPOSE EXCAVATOR RENTAL, TYPE I.

621.80 REMOVAL AND DISPOSAL OF GUARDRAIL
 WARREN:
 STA 253+00.0 - STA 253+71.0 RT (71.0 LF)

651.40 GRUBBING MATERIAL
 WARREN:
 STA 255+00.0 - STA 256+00.0 LT (29.4 SY)

653.20 TEMPORARY EROSION MATTING
 WARREN:
 STA 255+00.0 - STA 256+00.0 LT (29.4 SY)

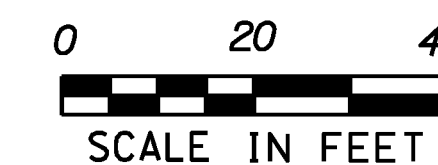
676.10 DELINEATOR WITH STEEL POST
 WARREN:
 STA 253+85.0 RT

900.640 SPECIAL PROVISION (BOX BEAM GUARDRAIL W/7 FEET POSTS)
 WARREN:
 STA 253+00.0 - STA 253+85.0 RT (85.0 LF)

SOIL BORING DATA			
BORING #	DEPTH (FT.)	PCC	COMMENTS
BI21	5.0	NO	

LEGEND

- ITEM 613.10 STONE FILL, TYPE I
- ITEM 653.20 TEMPORARY EROSION MATTING



CURVE 23
 $\Delta = 14^{\circ}07'25''$
 $D = 3^{\circ}57'05''$
 $R = 1450.00'$
 $T = 179.63'$
 $L = 357.43'$
 $E = 11.08'$
 $e = 0.063 \text{ FT/FT}$

SIGN LEGEND
 R = REMOVE
 S = SALVAGE
 N = NEW
 RET = RETAIN
 B-B = BACK TO BACK
 EXISTING = _____
 NEW = _____
 ⊙ = RETURN TO THE TOWN OF WARREN

PROJECT LAYOUT SHEET #39	PROJECT NAME: WARREN - WAITSFIELD	PLOT DATE: 12/20/2012
	PROJECT NUMBER: STP 2506(1)	DRAWN BY: W.G.P.
	FILE NAME: p05b048.dgn	CHECKED BY: D.E.G.
	DESIGNED BY: M.J.M.	SHEET 65 OF 310
	IPARM FILE: p05b048i39.1	

FILE NAME = I:\17762\CADD\MSTN\STP_2506\p05b048_Contract_Plane.dgn
 DATE/TIME = 12/20/2012
 USER = 4866