

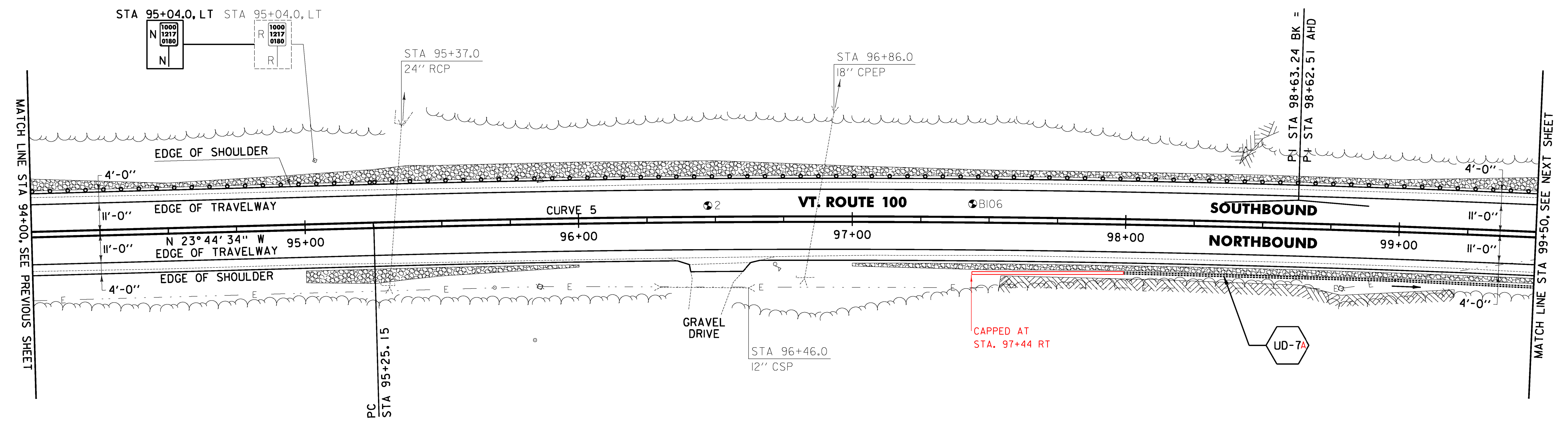
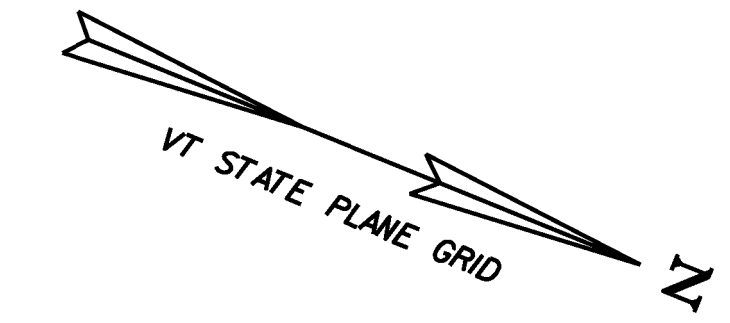
646.402 DURABLE 4 INCH WHITE LINE, THERMOPLASTIC OR
 646.403 DURABLE 4 INCH WHITE LINE, EPOXY PAINT OR
 646.404 DURABLE 4 INCH WHITE LINE, POLYUREA
 (ALL LINES WILL INCLUDE EDGE LINE BREAKS AND
 RADII FOR TOWN HIGHWAYS)
 WARREN:
 STA 94+00.00 - STA 99+50.00 LT & RT

646.412 DURABLE 4 INCH YELLOW LINE, THERMOPLASTIC OR
 646.413 DURABLE 4 INCH YELLOW LINE, EPOXY PAINT OR
 646.414 DURABLE 4 INCH YELLOW LINE, POLYUREA
 (ALL LINES WILL INCLUDE C/L BREAKS FOR
 TOWN HIGHWAYS) S=SOLID, D=DASHED
 WARREN:
 STA 94+00.00 - STA 99+50.00 LT C RT
 S - S

646.602 TEMPORARY 4 INCH WHITE LINE, PAINT
 (ALL LINES WILL INCLUDE EDGE LINE BREAKS AND
 RADII FOR TOWN HIGHWAYS)
 WARREN:
 STA 94+00.00 - STA 99+50.00 LT & RT

646.612 TEMPORARY 4 INCH YELLOW LINE, PAINT
 (ALL LINES WILL INCLUDE C/L BREAKS FOR
 TOWN HIGHWAYS) S=SOLID, D=DASHED
 WARREN:
 STA 94+00.00 - STA 99+50.00 LT C RT
 S - S

675.50 REMOVING SIGNS
 AS SHOWN - 1



649.31 GEOTEXTILE UNDER STONE FILL
 WARREN:
 STA 94+00.0 - STA 99+50.0 LT (392.2 SY)
 STA 95+00.0 - STA 96+00.0 RT (60.2 SY)
 STA 97+00.0 - STA 99+50.0 RT (128.1 SY)

613.10 STONE FILL, TYPE I
 WARREN:
 STA 94+00.0 - STA 99+50.0 LT (92.5 CY)
 STA 95+00.0 - STA 96+00.0 RT (13.2 CY)
 STA 97+00.0 - STA 99+50.0 RT (25.3 CY)

651.40 GRUBBING MATERIAL
 WARREN:
 STA 94+00.0 - STA 99+50.0 LT (270.0 SY)
 STA 95+00.0 - STA 96+00.0 RT (37.9 SY)
 STA 97+00.0 - STA 99+50.0 RT (72.6 SY)

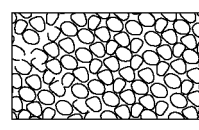
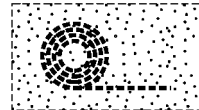
653.20 TEMPORARY EROSION MATTING
 WARREN:
 STA 94+00.0 - STA 99+50.0 LT (270.0 SY)
 STA 95+00.0 - STA 96+00.0 RT (37.9 SY)
 STA 97+00.0 - STA 99+50.0 RT (72.6 SY)

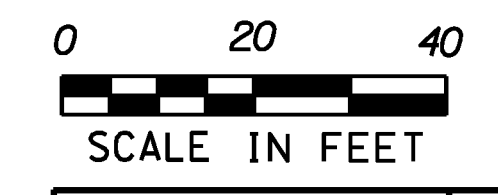
900.640 SPECIAL PROVISION (BOX BEAM GUARDRAIL W/7 FEET POSTS)
 WARREN:
 STA 94+00.0 - STA 99+50.0 LT (550.0 LF)

621.80 REMOVAL AND DISPOSAL OF GUARDRAIL
 WARREN:
 STA 94+00.0 - STA 99+50.0 LT (550.0 LF)

SOIL BORING DATA			
BORING #	DEPTH (FT.)	PCC	COMMENTS
BI06	5.0	NO	LOOSE PAVEMENT 0.4 - 0.6 FT.

PAVEMENT CORING DATA			
CORE #	DEPTH (IN.)	PCC	COMMENTS
2	7.25	NO	

- LEGEND**
-  ITEM 613.10 STONE FILL, TYPE I
 -  ITEM 653.20 TEMPORARY EROSION MATTING



CURVE 5
 Δ = 6° 27' 00"
 D = 0° 57' 18"
 R = 6000.00'
 T = 338.09'
 L = 675.46'
 E = 9.52'
 e = 0.020 FT/FT

SIGN LEGEND
 R = REMOVE
 S = SALVAGE
 N = NEW
 RET = RETAIN
 B-B = BACK TO BACK
 EXISTING = _____
 NEW = _____
 ⊙ = RETURN TO THE TOWN OF WARREN

PROJECT LAYOUT SHEET #10	PROJECT NAME: WARREN - WAITSFIELD
	PROJECT NUMBER: STP 2506(1)
	FILE NAME: p05b048.dgn
	IPARM FILE: p05b048(1).1
	PLOT DATE: 12/20/2012
	DRAWN BY: W.G.P.
	CHECKED BY: D.E.G.
	SHEET 36 OF 310

FILE NAME = I:\17762\CADD\MSTN\STP_2506\p05b048_Contract_Plan.dgn
 DATE/TIME = 12/20/2012 10:46:56 AM
 USER = D.E.G.