

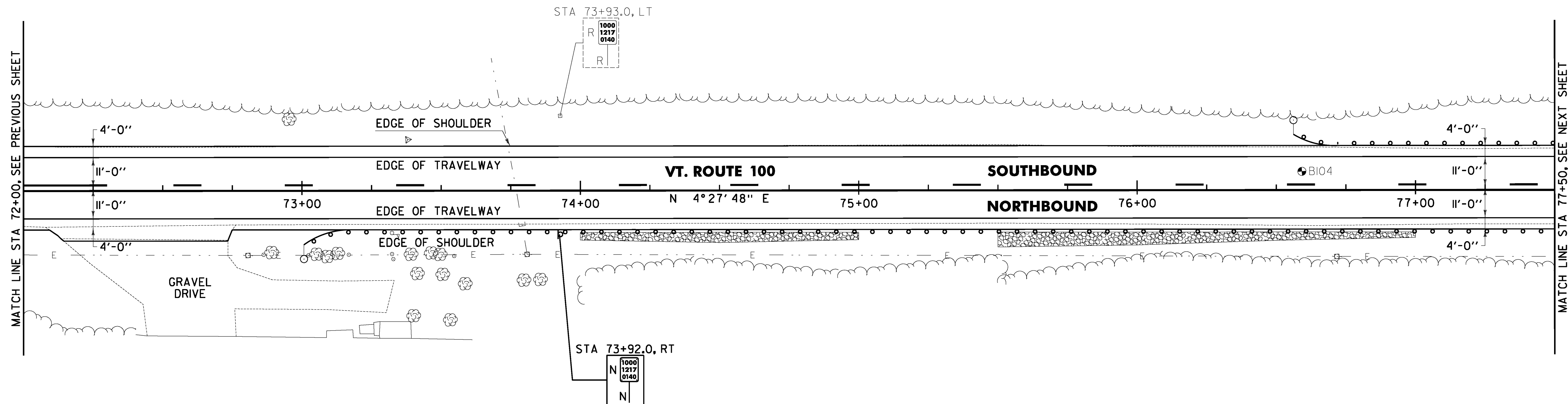
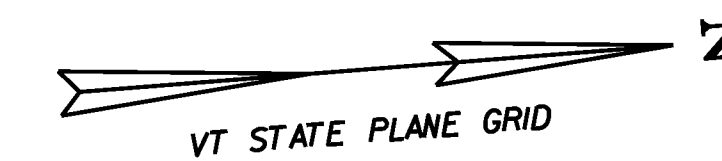
646.402 DURABLE 4 INCH WHITE LINE, THERMOPLASTIC OR
 646.403 DURABLE 4 INCH WHITE LINE, EPOXY PAINT OR
 646.404 DURABLE 4 INCH WHITE LINE, POLYUREA
 (ALL LINES WILL INCLUDE EDGE LINE BREAKS AND
 RADII FOR TOWN HIGHWAYS)
 WARREN:
 STA 72+00.00 - STA 77+50.00 LT & RT

646.412 DURABLE 4 INCH YELLOW LINE, THERMOPLASTIC OR
 646.413 DURABLE 4 INCH YELLOW LINE, EPOXY PAINT OR
 646.414 DURABLE 4 INCH YELLOW LINE, POLYUREA
 (ALL LINES WILL INCLUDE C/L BREAKS FOR
 TOWN HIGHWAYS) S=SOLID, D=DASHED
 WARREN:
 STA 72+00.00 - STA 72+30.00 LT C RT
 STA 72+30.00 - STA 77+50.00 S - S
 D - S

646.602 TEMPORARY 4 INCH WHITE LINE, PAINT
 (ALL LINES WILL INCLUDE EDGE LINE BREAKS AND
 RADII FOR TOWN HIGHWAYS)
 WARREN:
 STA 72+00.00 - STA 77+50.00 LT & RT

646.612 TEMPORARY 4 INCH YELLOW LINE, PAINT
 (ALL LINES WILL INCLUDE C/L BREAKS FOR
 TOWN HIGHWAYS) S=SOLID, D=DASHED
 WARREN:
 STA 72+00.00 - STA 72+30.00 LT C RT
 STA 72+30.00 - STA 77+50.00 S - S
 D - S

675.50 REMOVING SIGNS
 AS SHOWN - I



SOIL BORING DATA			
BORING #	DEPTH (FT.)	PCC	COMMENTS
B104	5.0	NO	

613.10 STONE FILL, TYPE I

WARREN:
 STA 74+00.0 - STA 75+00.0 RT (8.4 CY)
 STA 75+50.0 - STA 77+00.0 RT (25.7 CY)

621.80 REMOVAL AND DISPOSAL OF GUARDRAIL

WARREN:
 STA 76+63.0 - STA 77+50.0 RT (87.0 LF)
 STA 76+76.0 - STA 77+50.0 LT (74.0 LF)

651.40 GRUBBING MATERIAL

WARREN:
 STA 74+00.0 - STA 75+00.0 RT (41.6 SY)
 STA 75+50.0 - STA 77+00.0 RT (75.9 SY)

653.20 TEMPORARY EROSION MATTING

WARREN:
 STA 74+00.0 - STA 75+00.0 RT (41.6 SY)
 STA 75+50.0 - STA 77+00.0 RT (75.9 SY)

649.31 GEOTEXTILE UNDER STONE FILL

WARREN:
 STA 74+00.0 - STA 75+00.0 RT (63.8 SY)
 STA 75+50.0 - STA 77+00.0 RT (109.3 SY)


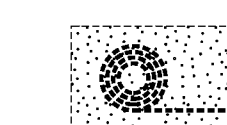
900.640 SPECIAL PROVISION (BOX BEAM GUARDRAIL W/7 FEET POSTS)

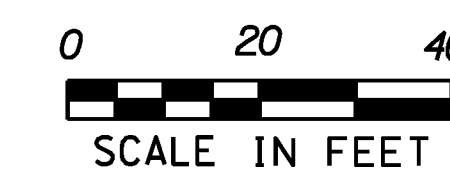
WARREN:
 STA 73+00.7 - STA 77+50.0 RT (449.3 LF)
 STA 76+56.2 - STA 77+50.0 LT (93.8 LF)

676.10 DELINEATOR WITH STEEL POST

WARREN:
 STA 73+00.7 RT
 STA 76+56.2 LT

LEGEND

-  ITEM 613.10 STONE FILL, TYPE I
-  ITEM 653.20 TEMPORARY EROSION MATTING



SIGN LEGEND
 R = REMOVE
 S = SALVAGE
 N = NEW
 RET = RETAIN
 B-B = BACK TO BACK
 EXISTING = -----
 NEW = _____
 ⊕ = RETURN TO THE TOWN OF WARREN

PROJECT LAYOUT SHEET #6	PROJECT NAME: WARREN - WAITSFIELD	PLOT DATE: 12/20/2012
	PROJECT NUMBER: STP 2506(1)	DRAWN BY: W.G.P.
	FILE NAME: p05b048.dgn	CHECKED BY: D.E.G.
	PROJECT LEADER: D.E.G.	SHEET 32 OF 310
	DESIGNED BY: M.J.M.	
	IPARM FILE: p05b048i06.t	