

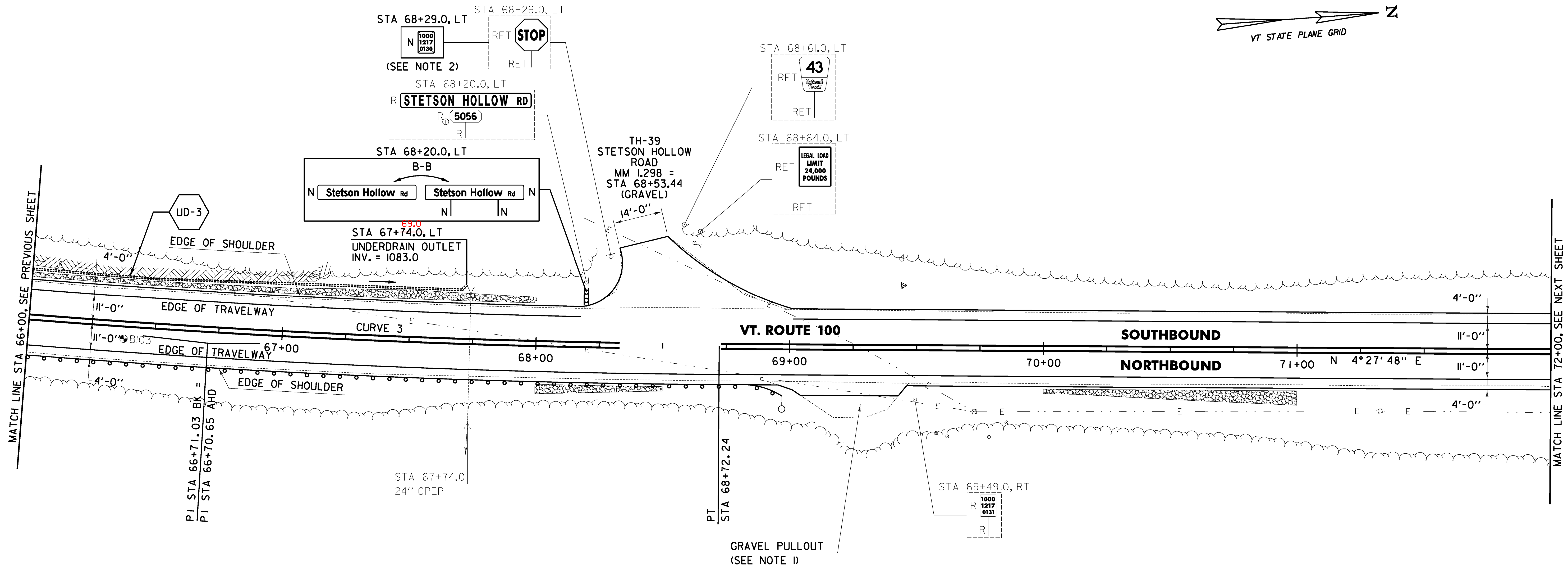
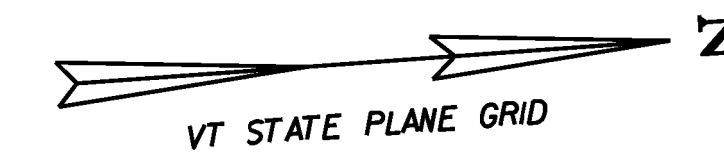
646.402 DURABLE 4 INCH WHITE LINE, THERMOPLASTIC OR
 646.403 DURABLE 4 INCH WHITE LINE, EPOXY PAINT OR
 646.404 DURABLE 4 INCH WHITE LINE, POLYUREA
 (ALL LINES WILL INCLUDE EDGE LINE BREAKS AND
 RADII FOR TOWN HIGHWAYS)
 WARREN:
 STA 66+00.00 - STA 72+00.00 LT & RT

646.412 DURABLE 4 INCH YELLOW LINE, THERMOPLASTIC OR
 646.413 DURABLE 4 INCH YELLOW LINE, EPOXY PAINT OR
 646.414 DURABLE 4 INCH YELLOW LINE, POLYUREA
 (ALL LINES WILL INCLUDE C/L BREAKS FOR
 TOWN HIGHWAYS) S=SOLID, D=DASHED
 WARREN:
 STA 66+00.00 - STA 72+00.00 LT C RT
 S - S

646.602 TEMPORARY 4 INCH WHITE LINE, PAINT
 (ALL LINES WILL INCLUDE EDGE LINE BREAKS AND
 RADII FOR TOWN HIGHWAYS)
 WARREN:
 STA 66+00.00 - STA 72+00.00 LT & RT

646.612 TEMPORARY 4 INCH YELLOW LINE, PAINT
 (ALL LINES WILL INCLUDE C/L BREAKS FOR
 TOWN HIGHWAYS) S=SOLID, D=DASHED
 WARREN:
 STA 66+00.00 - STA 72+00.00 LT C RT
 S - S

675.50 REMOVING SIGNS
 AS SHOWN - 3



613.10 STONE FILL, TYPE I
 WARREN:
 STA 66+00.0 - STA 68+00.0 LT (25.5 CY)
 STA 68+00.0 - STA 68+50.0 RT (6.7 CY)
 STA 70+00.0 - STA 71+00.0 RT (17.0 CY)

649.31 GEOTEXTILE UNDER STONE FILL
 WARREN:
 STA 66+00.0 - STA 68+00.0 LT (118.2 SY)
 STA 68+00.0 - STA 68+50.0 RT (30.5 SY)
 STA 70+00.0 - STA 71+00.0 RT (71.8 SY)

621.80 REMOVAL AND DISPOSAL OF GUARDRAIL
 WARREN:
 STA 66+00.0 - STA 69+14.0 RT (314.0 LF)

651.40 GRUBBING MATERIAL
 WARREN:
 STA 66+00.0 - STA 68+00.0 LT (73.8 SY)
 STA 68+00.0 - STA 68+50.0 RT (19.4 SY)
 STA 70+00.0 - STA 71+00.0 RT (49.6 SY)

653.20 TEMPORARY EROSION MATTING
 WARREN:
 STA 66+00.0 - STA 68+00.0 LT (73.8 SY)
 STA 68+00.0 - STA 68+50.0 RT (19.4 SY)
 STA 70+00.0 - STA 71+00.0 RT (49.6 SY)

676.10 DELINEATOR WITH STEEL POST
 WARREN:
 STA 68+97.0 RT

900.640 SPECIAL PROVISION (BOX BEAM GUARDRAIL W/7 FEET POSTS)
 WARREN:
 STA 66+00.0 - STA 68+97.0 RT (297.0 LF)

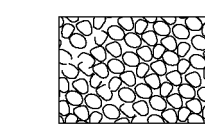

NOTES:

- PROVIDE A 4 FT WIDE, 1/2" TYPE IVS APRON FOR THE EXISTING "GRAVEL PULLOUT". ANY REQUIRED EXCAVATION SHALL BE PERFORMED AS DIRECTED BY THE ENGINEER AND PAID FOR UNDER ITEM 608.25 ALL PURPOSE EXCAVATOR RENTAL, TYPE I.
- THE NEW MILE MARKER SIGN IS TO BE INSTALLED ON THE EXISTING SIGN POST.
- PAVING LIMIT ON ALL TOWN HIGHWAYS SHALL BE MEASURED 25 FT BACK FROM VT. ROUTE 100 EDGE OF SHOULDER UNLESS DENOTED OTHERWISE ON THE PLANS OR AS DIRECTED BY THE ENGINEER.

CURVE 3
 $\Delta = 6^{\circ}09'16''$
 $D = 1^{\circ}31'40''$
 $R = 3750.00'$
 $T = 201.59'$
 $L = 402.80'$
 $E = 5.41'$
 $e = 0.031 \text{ FT/FT}$

SOIL BORING DATA			
BORING #	DEPTH (FT.)	PCC	COMMENTS
BIO3	5.0	NO	

LEGEND

-  ITEM 613.10 STONE FILL, TYPE I
-  ITEM 653.20 TEMPORARY EROSION MATTING



SIGN LEGEND
 R = REMOVE
 S = SALVAGE
 N = NEW
 RET = RETAIN
 B-B = BACK TO BACK
 EXISTING = _____
 NEW = _____
 ⊙ = RETURN TO THE TOWN OF WARREN

PROJECT LAYOUT SHEET #5	PROJECT NAME: WARREN - WAITSFIELD
	PROJECT NUMBER: STP 2506(1)
	FILE NAME: p05b048.dgn PROJECT LEADER: D.E.G. DESIGNED BY: M.J.M. IPARM FILE: p05b048i05.1
	PLOT DATE: 12/20/2012 DRAWN BY: W.G.P. CHECKED BY: D.E.G. SHEET 31 OF 310