

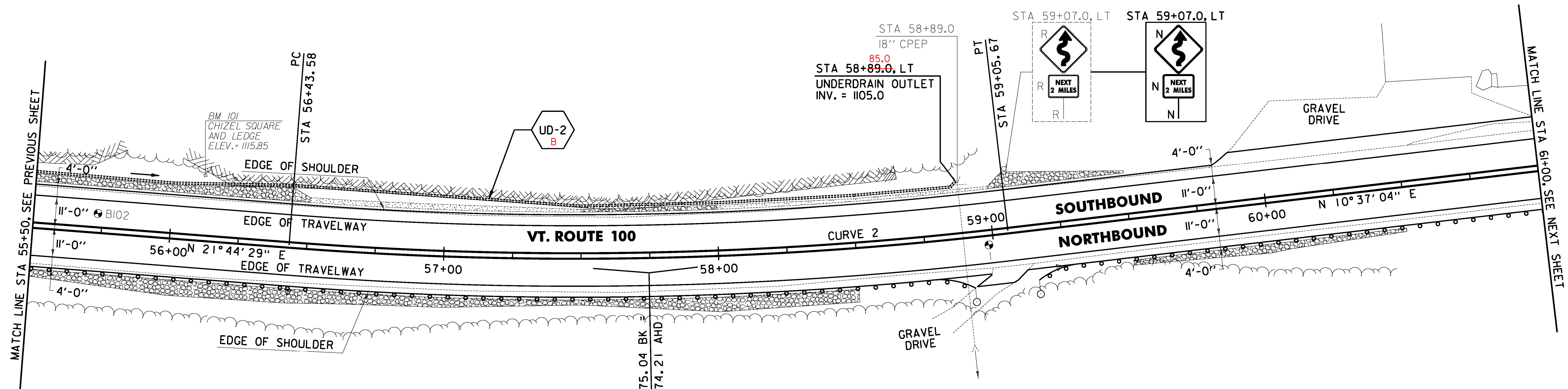

646.402 DURABLE 4 INCH WHITE LINE, THERMOPLASTIC OR  
 646.403 DURABLE 4 INCH WHITE LINE, EPOXY PAINT OR  
 646.404 DURABLE 4 INCH WHITE LINE, POLYUREA  
 (ALL LINES WILL INCLUDE EDGE LINE BREAKS AND  
 RADII FOR TOWN HIGHWAYS)  
 WARREN:  
 STA 55+50.00 - STA 61+00.00 LT & RT

646.412 DURABLE 4 INCH YELLOW LINE, THERMOPLASTIC OR  
 646.413 DURABLE 4 INCH YELLOW LINE, EPOXY PAINT OR  
 646.414 DURABLE 4 INCH YELLOW LINE, POLYUREA  
 (ALL LINES WILL INCLUDE C/L BREAKS FOR  
 TOWN HIGHWAYS) S=SOLID, D=DASHED  
 WARREN:  
 STA 55+50.00 - STA 61+00.00

646.602 TEMPORARY 4 INCH WHITE LINE, PAINT  
 (ALL LINES WILL INCLUDE EDGE LINE BREAKS AND  
 RADII FOR TOWN HIGHWAYS)  
 WARREN:  
 STA 55+50.00 - STA 61+00.00 LT & RT

646.612 TEMPORARY 4 INCH YELLOW LINE, PAINT  
 (ALL LINES WILL INCLUDE C/L BREAKS FOR  
 TOWN HIGHWAYS) S=SOLID, D=DASHED  
 WARREN: LT C RT  
 S - S

675.50 REMOVING SIGNS  
 AS SHOWN - 2



**613.10 STONE FILL, TYPE I**  
 WARREN:  
 STA 55+50.0 - STA 56+50.0 LT (11.5 CY)  
 STA 55+50.0 - STA 58+50.0 RT (63.6 CY)  
 STA 57+50.0 - STA 58+00.0 LT (3.4 CY)  
 STA 59+00.0 - STA 59+50.0 LT (2.1 CY)  
 STA 59+50.0 - STA 60+50.0 RT (7.6 CY)

**621.80 REMOVAL AND DISPOSAL OF GUARDRAIL**  
 WARREN:  
 STA 55+50.0 - STA 58+87.0 RT (337.0 LF)  
 STA 59+33.0 - STA 61+00.0 RT (167.0 LF)

**651.40 GRUBBING MATERIAL**  
 WARREN:  
 STA 55+50.0 - STA 56+50.0 LT (33.1 SY)  
 STA 55+50.0 - STA 58+50.0 RT (186.7 SY)  
 STA 56+50.0 - STA 57+50.0 LT (22.5 SY)  
 STA 57+50.0 - STA 58+00.0 LT (9.4 SY)  
 STA 58+00.0 - STA 59+00.0 LT (14.8 SY)  
 STA 59+00.0 - STA 59+50.0 LT (5.7 SY)  
 STA 59+50.0 - STA 60+50.0 RT (31.6 SY)

**653.20 TEMPORARY EROSION MATTING**  
 WARREN:  
 STA 55+50.0 - STA 56+50.0 LT (33.1 SY)  
 STA 55+50.0 - STA 58+50.0 RT (186.7 SY)  
 STA 56+50.0 - STA 57+50.0 LT (22.5 SY)  
 STA 57+50.0 - STA 58+00.0 LT (9.4 SY)  
 STA 58+00.0 - STA 59+00.0 LT (14.8 SY)  
 STA 59+00.0 - STA 59+50.0 LT (5.7 SY)  
 STA 59+50.0 - STA 60+50.0 RT (31.6 SY)

**649.31 GEOTEXTILE UNDER STONE FILL**  
 WARREN:  
 STA 55+50.0 - STA 56+50.0 LT (55.4 SY)  
 STA 55+50.0 - STA 58+50.0 RT (253.4 SY)  
 STA 57+50.0 - STA 58+00.0 LT (20.5 SY)  
 STA 59+00.0 - STA 59+50.0 LT (16.8 SY)  
 STA 59+50.0 - STA 60+50.0 RT (53.8 SY)

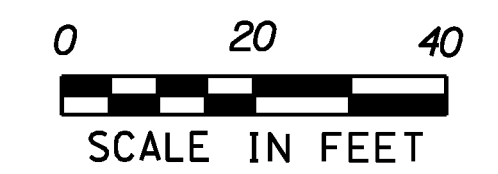
**676.10 DELINEATOR WITH STEEL POST**  
 WARREN:  
 STA 58+92.0 RT  
 STA 59+15.0 RT

**900.640 SPECIAL PROVISION (BOX BEAM GUARDRAIL W/7 FEET POSTS)**  
 WARREN:  
 STA 55+50.0 - STA 58+92.0 RT (342.0 LF)  
 STA 59+15.0 - STA 61+00.0 RT (185.0 LF)

SOIL BORING DATA			
BORING #	DEPTH (FT.)	PCC	COMMENTS
BIO2	5.0	NO	

PAVEMENT CORING DATA			
CORE #	DEPTH (IN.)	PCC	COMMENTS
I	6.75	NO	

- LEGEND**
- ITEM 613.10 STONE FILL, TYPE I
  - ITEM 653.20 TEMPORARY EROSION MATTING



**SIGN LEGEND**  
 R = REMOVE  
 S = SALVAGE  
 N = NEW  
 RET = RETAIN  
 B-B = BACK TO BACK  
 EXISTING = \_\_\_\_\_  
 NEW = \_\_\_\_\_  
 ⊙ = RETURN TO THE TOWN OF WARREN

**CURVE 2**  
 $\Delta = 11^\circ 07' 25''$   
 $D = 4^\circ 14' 39''$   
 $R = 1350.00'$   
 $T = 131.46'$   
 $L = 262.10'$   
 $E = 6.39'$   
 $e = 0.066 \text{ FT/FT}$

<b>PROJECT LAYOUT SHEET #3</b>	PROJECT NAME: WARREN - WAITSFIELD	PLOT DATE: 12/20/2012
	PROJECT NUMBER: STP 2506(1)	DRAWN BY: W.G.P.
	FILE NAME: p05b048.dgn	CHECKED BY: D.E.G.
	DESIGNED BY: M.J.M.	SHEET 29 OF 310
	IPARM FILE: p05b048i03.1	

FILE NAME = I:\17762\CADD\MSTN\STP\_2506\p05b048\_Contract\_Plan.dgn  
 DATE/TIME = 12/20/2012  
 USER = 4866