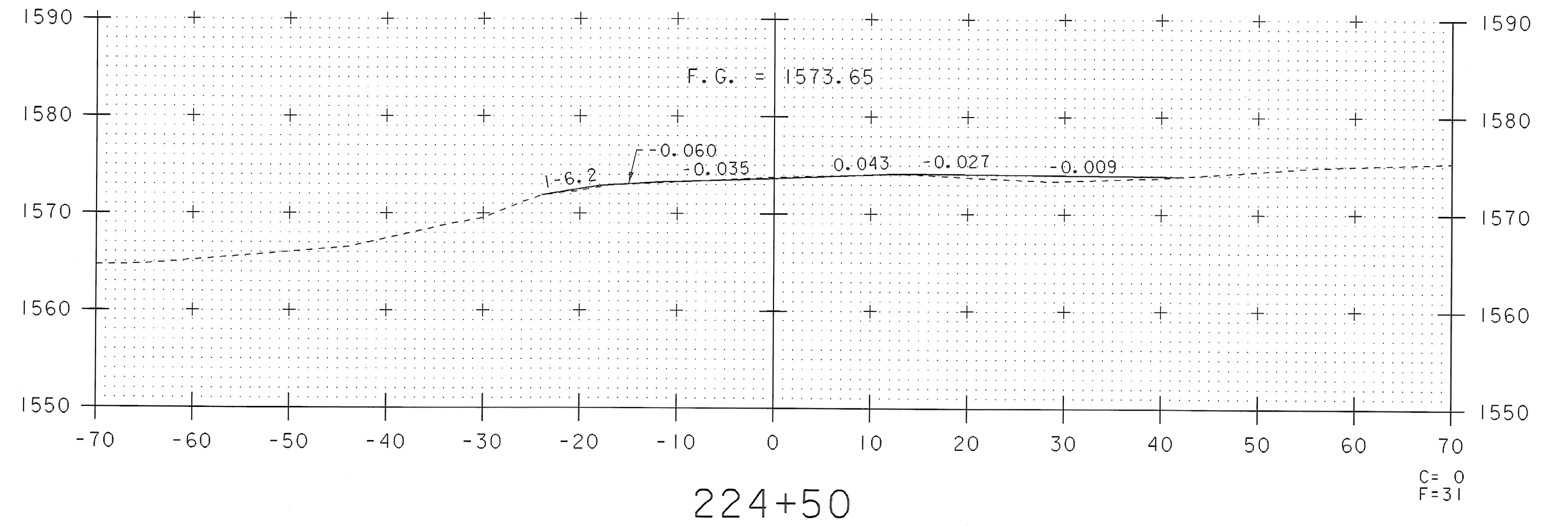
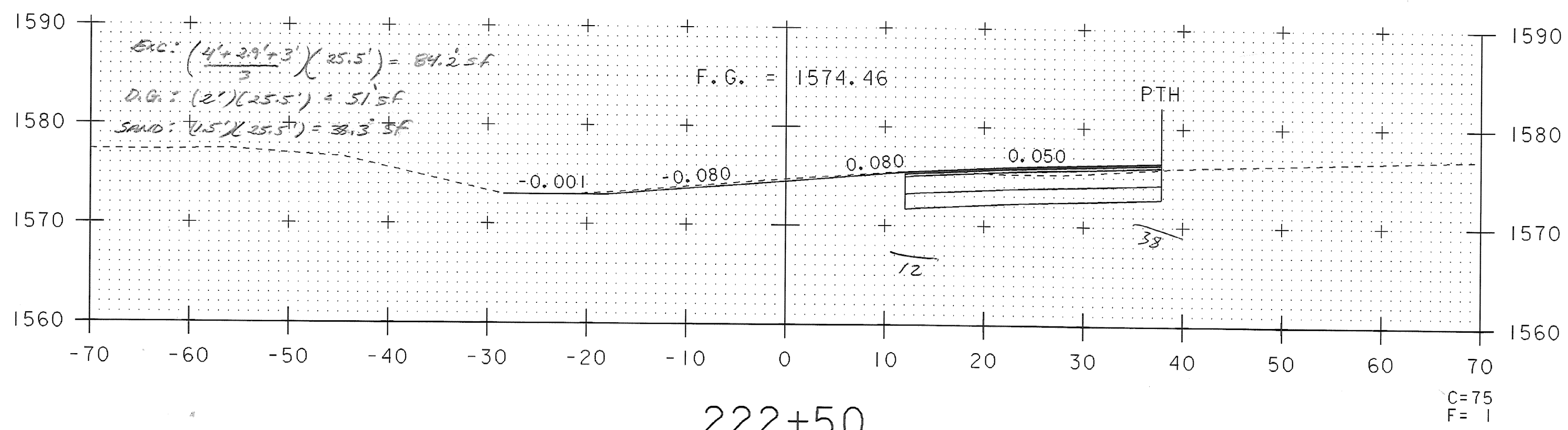


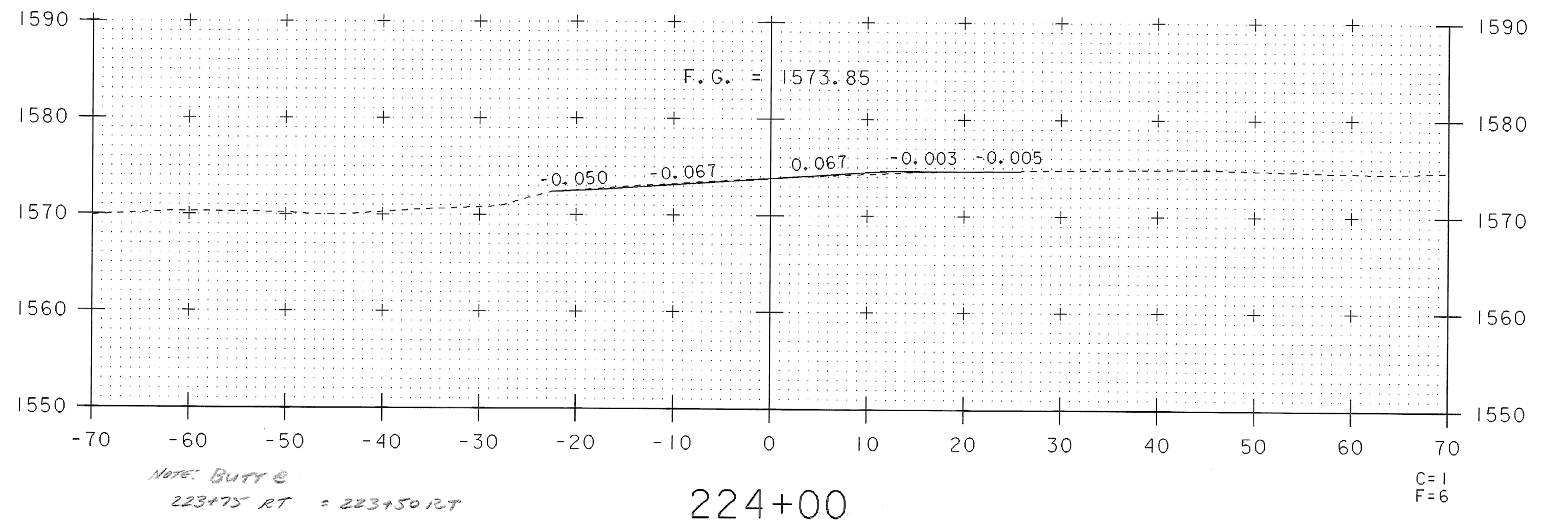
223+00



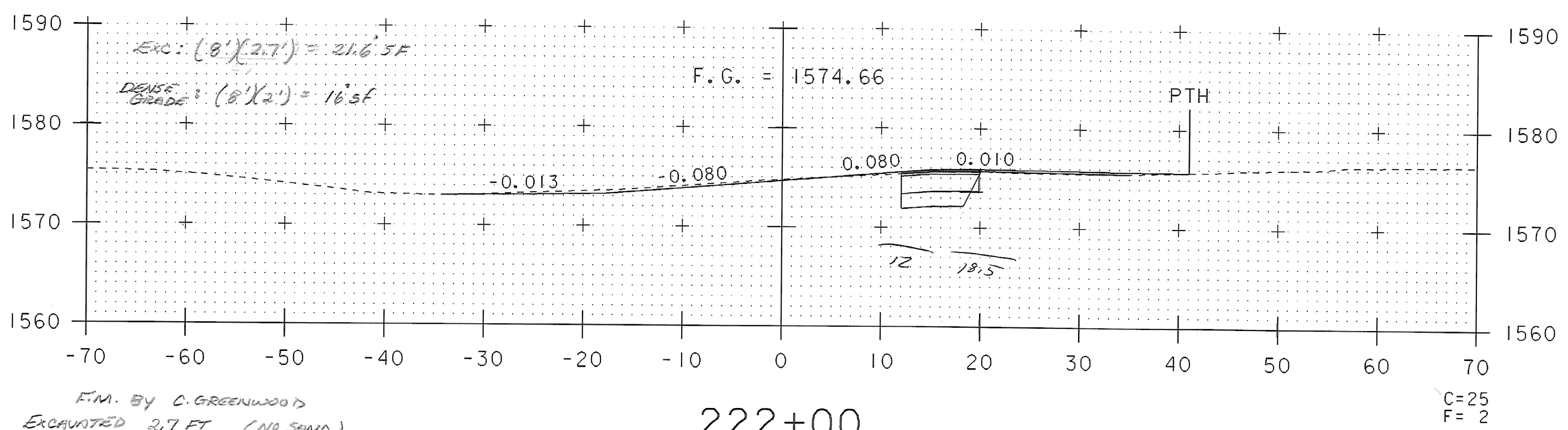
224+50



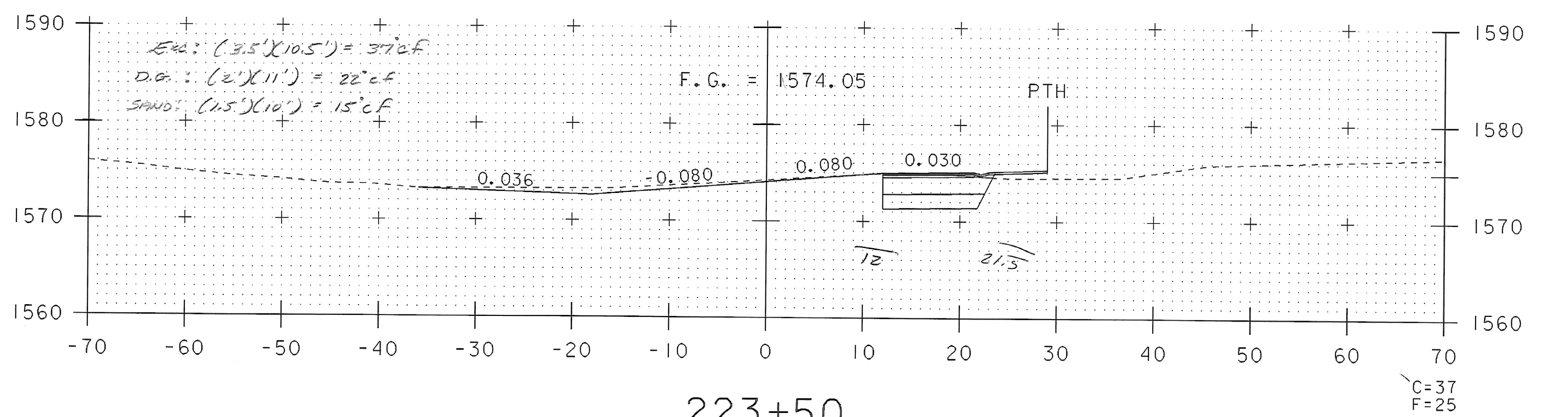
222+50



224+00

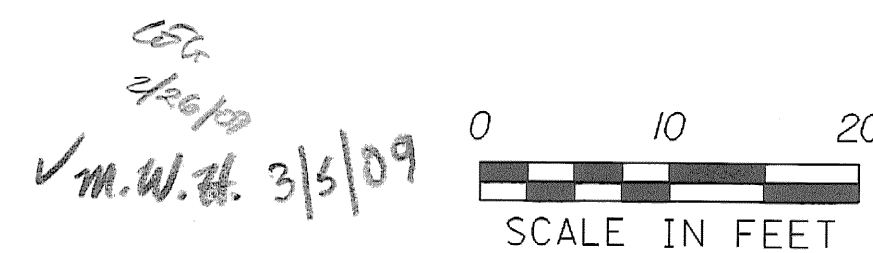


222+00



223+50

NOTE: F.M. BY C. GREENWOOD
EXCAVATED 2.7 FT (NO SAND)
FROM 221+75 ~ 222+50 RT
FULL DEPTH
@ 222+50 ~ 223+75 RT



**VT RTE. 9
CROSS SECTION
SHEET 3**
STA. 222+00 TO STA. 224+50

PROJECT NAME: WILMINGTON	PLOT DATE: 28-APR-2008
PROJECT NUMBER: HES 010-1(38)	DRAWN BY: CAK
FILE NAME: 05c324.dgn	DESIGNED BY: DWE
PROJECT LEADER: DEG	CHECKED BY: DWE
VT. ROUTE 9 CROSS SECTIONS XS-7	SHEET 124 OF 125