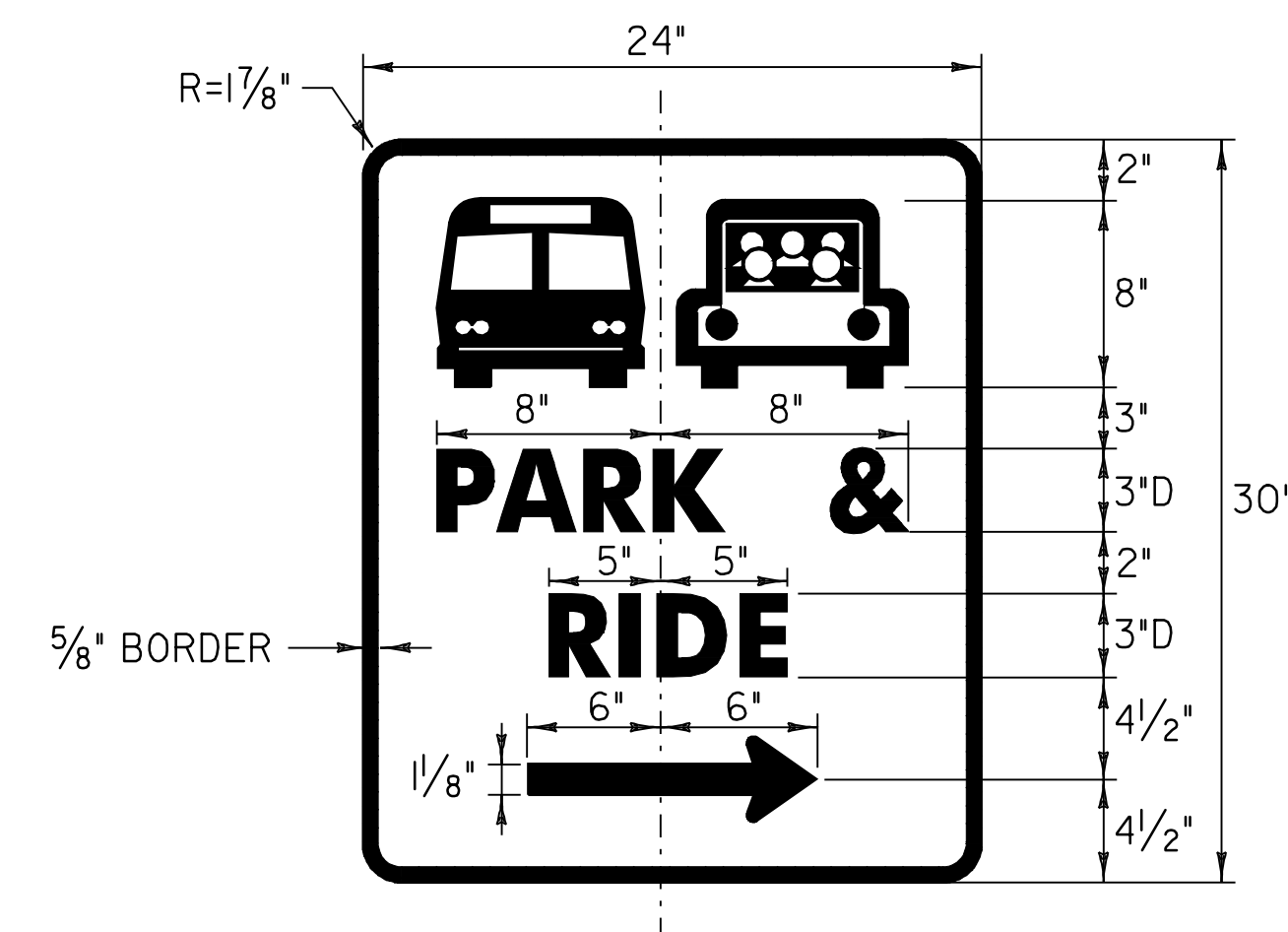
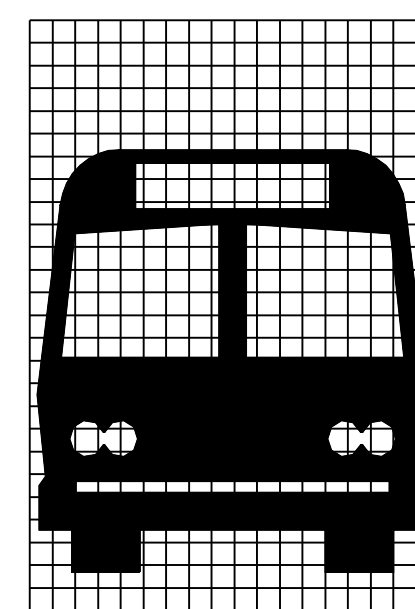
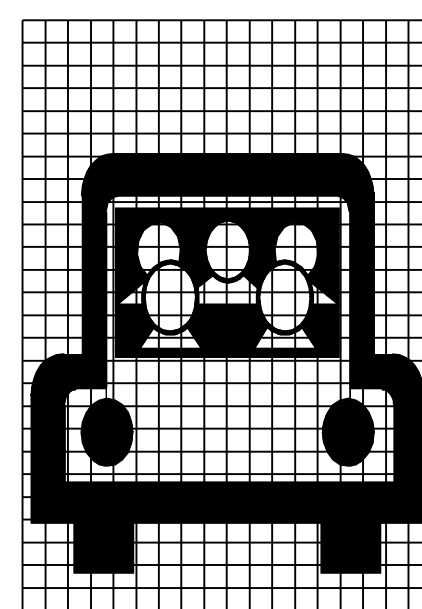


COLOR: WHITE BORDER & TEXT (REFLECTORIZED)
GREEN BACKGROUND (REFLECTORIZED)

MATERIAL: PER VAOT STANDARD E-142

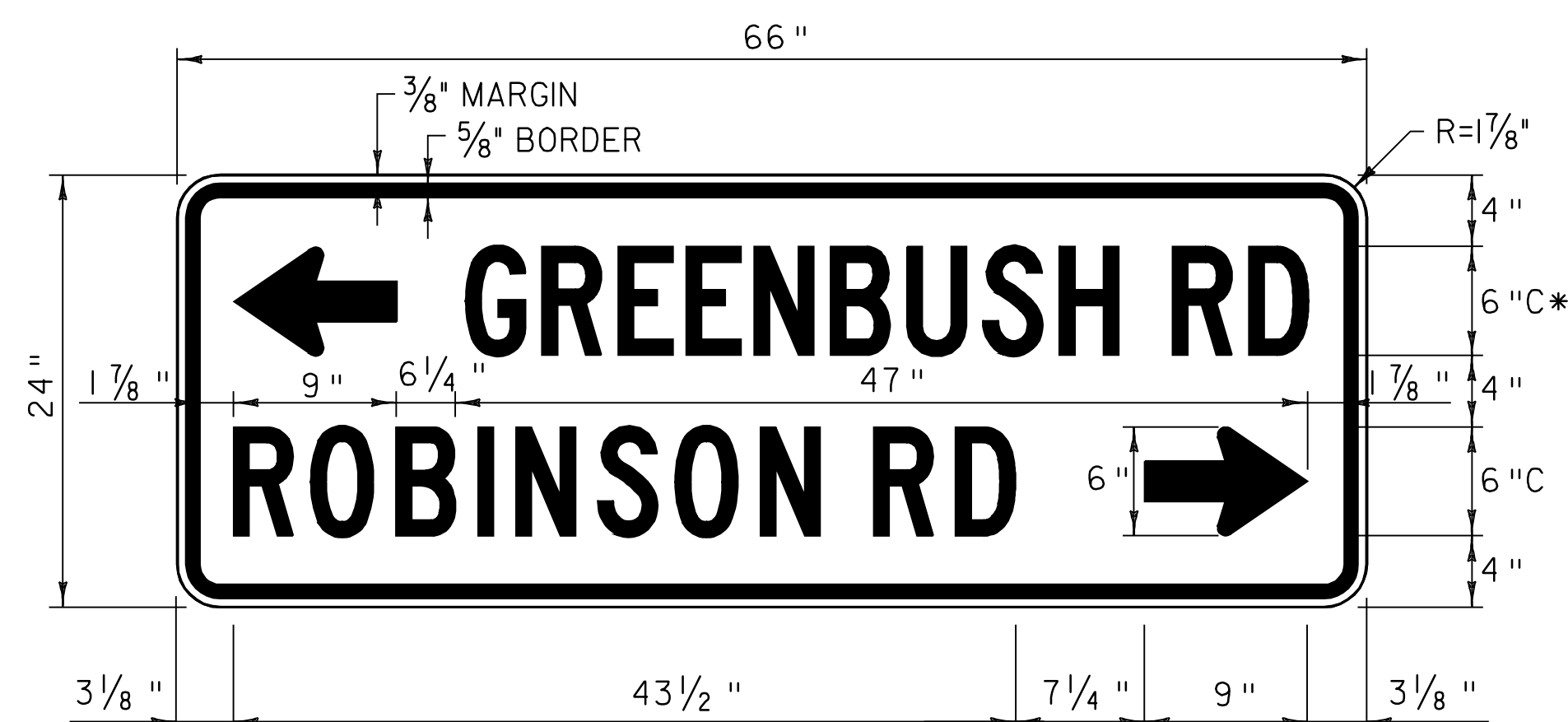
LOCATIONS: U.S. ROUTE 7
FERRISBURGH:
STA 73+80.0, RT



COLOR: WHITE BORDER & TEXT (REFLECTORIZED)
GREEN BACKGROUND (REFLECTORIZED)

MATERIAL: PER VAOT STANDARD E-142

LOCATIONS: U.S. ROUTE 7
FERRISBURGH:
STA 91+66.0, LT

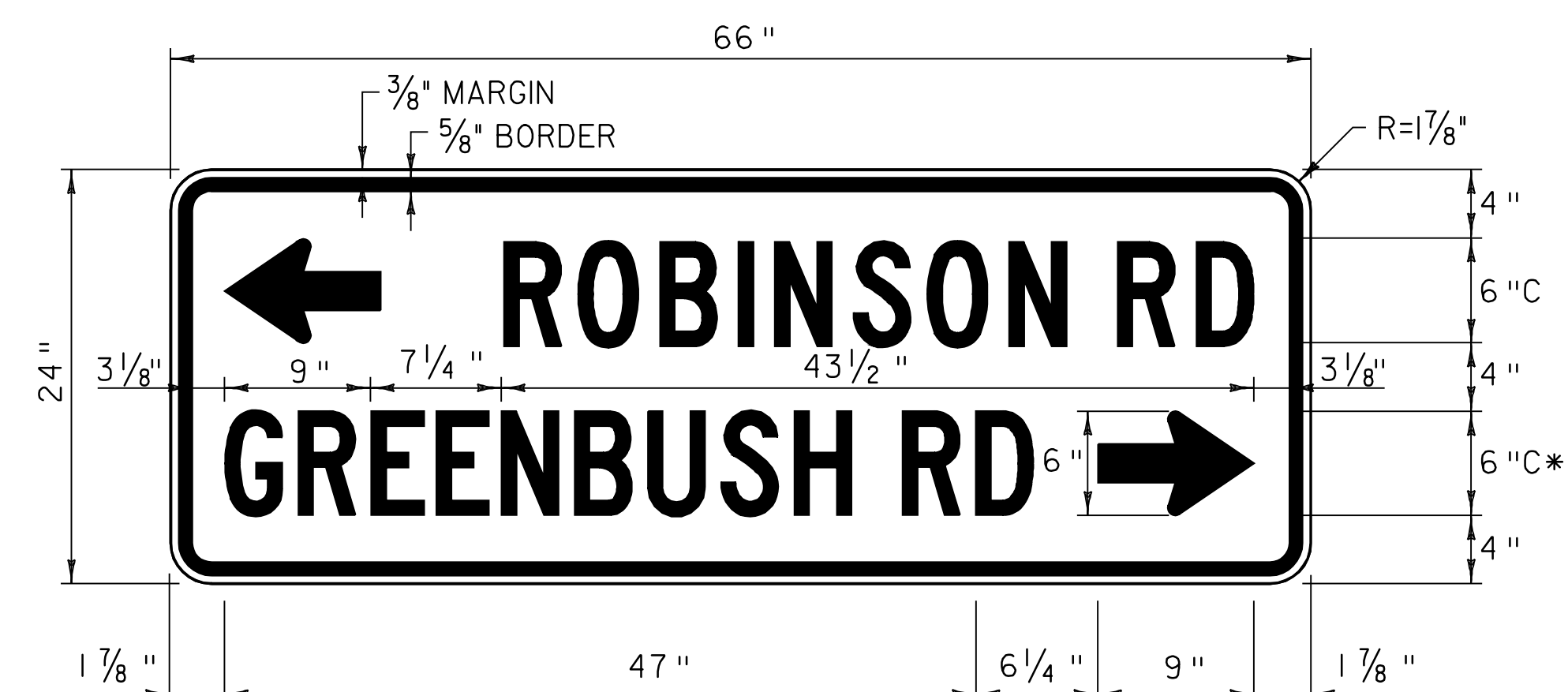


COLOR: BLACK BORDER & TEXT (REFLECTORIZED)
YELLOW BACKGROUND (REFLECTORIZED)

MATERIAL: PER VAOT STANDARD E-153

LOCATIONS: U.S. ROUTE 7
FERRISBURGH:
STA 228+48.0, RT

* 75% REDUCED LETTER SPACING



COLOR: BLACK BORDER & TEXT (REFLECTORIZED)
YELLOW BACKGROUND (REFLECTORIZED)

MATERIAL: PER VAOT STANDARD E-153

LOCATIONS: U.S. ROUTE 7
FERRISBURGH:
STA 247+55.0, LT

* 75% REDUCED LETTER SPACING

NOT TO SCALE

**TRAFFIC
SIGN
DETAIL
SHEET #1**

PROJECT NAME: NEW_HAVEN_-_FERRISBURGH
PROJECT NUMBER: NH_2503(I)S

FILE NAME: Q05b038.dgn PLOT DATE: 31-JUL-2009 15
PROJECT LEADER: D.E.G. DRAWN BY: C.A.K.
DESIGNED BY: M.J.M. CHECKED BY: D.W.E.
IPARM FILE: p05b038tsdli SHEET 80 OF 87

NOTE:
TEXT LAYOUT DIMENSIONS ARE BASED ON THE STANDARD ALPHABETS SPACING CHARTS FOUND IN THE "STANDARD
HIGHWAY SIGNS" BOOK PUBLISHED BY FHWA. MINOR VARIATIONS IN TEXT DIMENSIONS ARE ACCEPTABLE BASED ON INDIVIDUAL
MANUFACTURER'S LETTER FABRICATION. SIGNIFICANT CHANGES THAT AFFECT SIGN APPEARANCE SHALL BE BROUGHT TO THE
ATTENTION OF THE VAOT'S TRAFFIC OPERATIONS SECTION BEFORE FABRICATION.