

646.402 DURABLE 4 INCH WHITE LINE, THERMOPLASTIC
(ALL LINES WILL INCLUDE EDGE LINE BREAKS AND RADIUS FOR TOWN HIGHWAYS)

FERRISBURGH:
STA 19+00.00 - STA 35+00.00 EDGE LINE LT & RT
STA 30+15.00 - STA 31+95.00 DOTTED LANE LINE RT
STA 31+95.00 - STA 33+70.00 SOLID LANE LINE RT

646.602 TEMPORARY 4 INCH WHITE LINE, PAINT
(ALL LINES WILL INCLUDE EDGE LINE BREAKS AND RADIUS FOR TOWN HIGHWAYS)

FERRISBURGH:
STA 19+00.00 - STA 35+00.00 EDGE LINE LT & RT
STA 30+15.00 - STA 31+95.00 DOTTED LANE LINE RT
STA 31+95.00 - STA 33+70.00 SOLID LANE LINE RT

646.412 DURABLE 4 INCH YELLOW LINE, THERMOPLASTIC
(ALL LINES WILL INCLUDE C/L BREAKS FOR TOWN HIGHWAYS) S=SOLID, D=DASHED

FERRISBURGH:
STA 22+50.00 - STA 27+25.00 LT @ RT
STA 19+00.00 - STA 22+50.00 DOUBLE SOLID MEDIAN CL&RT
STA 27+25.00 - STA 31+95.00 DOUBLE SOLID MEDIAN CL&RT
STA 31+95.00 - STA 33+70.00 DOUBLE SOLID LT
STA 34+26.72 DOUBLE SOLID LT, TH-2
STA 34+26.72 DOUBLE SOLID RT, TH-2

646.612 TEMPORARY 4 INCH YELLOW LINE, PAINT
(ALL LINES WILL INCLUDE C/L BREAKS FOR TOWN HIGHWAYS) S=SOLID, D=DASHED

FERRISBURGH:
STA 22+50.00 - STA 27+25.00 LT @ RT
STA 19+00.00 - STA 22+50.00 DOUBLE SOLID MEDIAN CL&RT
STA 27+25.00 - STA 31+95.00 DOUBLE SOLID MEDIAN CL&RT
STA 31+95.00 - STA 33+70.00 DOUBLE SOLID LT
STA 34+26.72 DOUBLE SOLID LT, TH-2
STA 34+26.72 DOUBLE SOLID RT, TH-2

646.452 DURABLE 8 INCH YELLOW LINE, THERMOPLASTIC

FERRISBURGH:
STA 19+00.00 - STA 22+50.00 HATCHED MEDIAN RT
STA 27+25.00 - STA 31+95.00 HATCHED MEDIAN RT

646.482 DURABLE 24 INCH STOP BAR, THERMOPLASTIC

FERRISBURGH:
STA 33+71.00 RT
STA 34+26.72 LT, TH-2
STA 34+26.72 RT, TH-2

646.682 TEMPORARY 24 INCH STOP BAR, PAINT

FERRISBURGH:
STA 33+71.00 RT
STA 34+26.72 LT, TH-2
STA 34+26.72 RT, TH-2

646.492 DURABLE LETTER OR SYMBOL, THERMOPLASTIC

FERRISBURGH:
STA 26+24.00 RT, "S,I,G,N,A,L" (6 EA)
STA 26+56.00 RT, "A,H,E,A,D" (5 EA)
STA 31+99.30 RT, ARROW (1EA)
STA 32+80.60 RT, "O,N,L,Y" (4 EA)
STA 33+61.80 RT, ARROW (1EA)

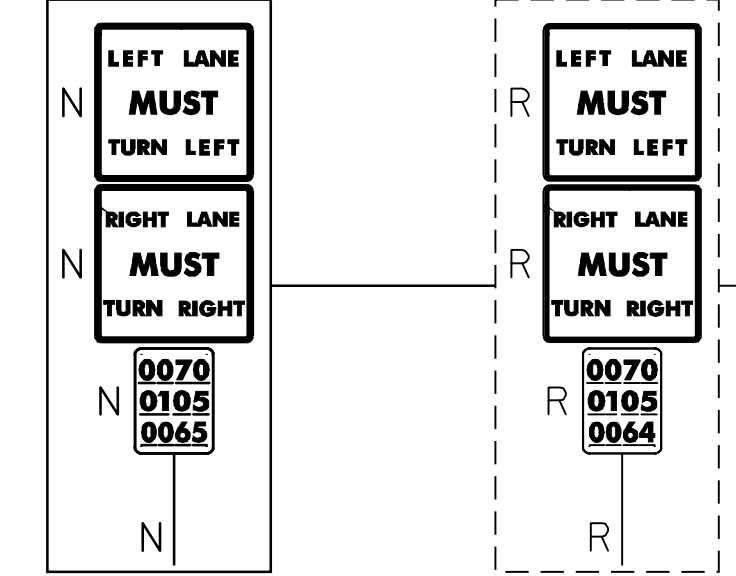
646.692 TEMPORARY LETTER OR SYMBOL, PAINT

FERRISBURGH:
STA 26+24.00 RT, "S,I,G,N,A,L" (6 EA)
STA 26+56.00 RT, "A,H,E,A,D" (5 EA)
STA 31+99.30 RT, ARROW (1EA)
STA 33+61.80 RT, ARROW (1EA)

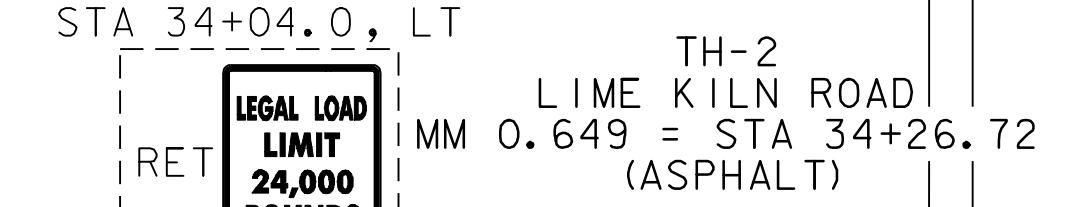
675.50 REMOVING SIGNS

AS SHOWN - 15

STA 34+90.0, LT STA 34+90.0, LT

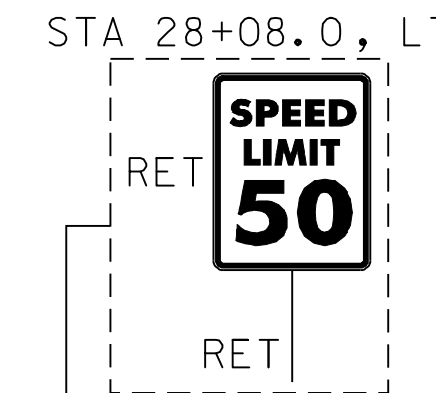
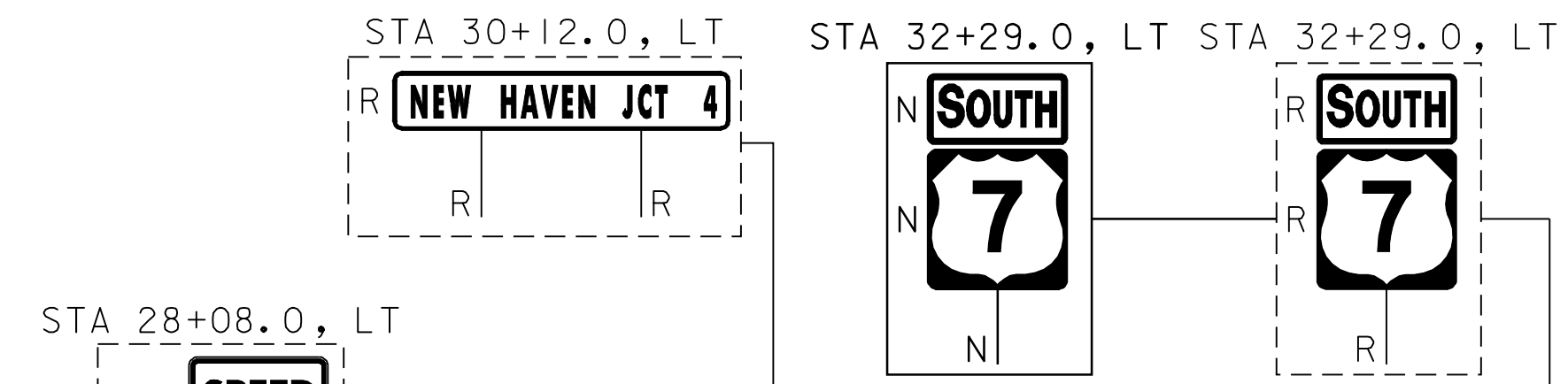


SEE NOTE 3

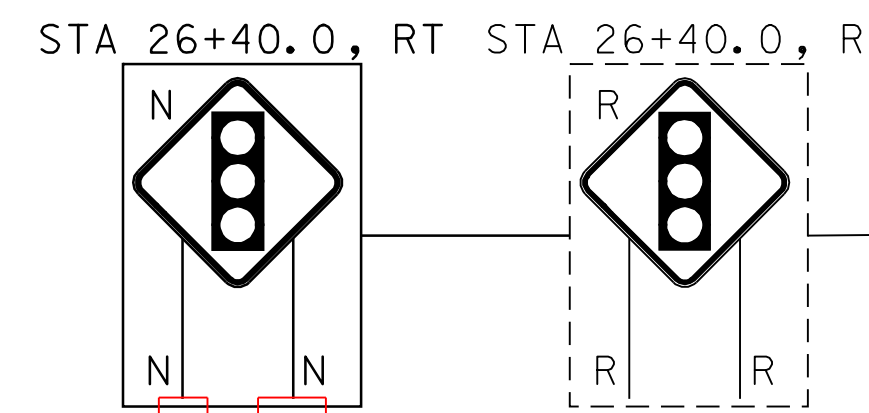
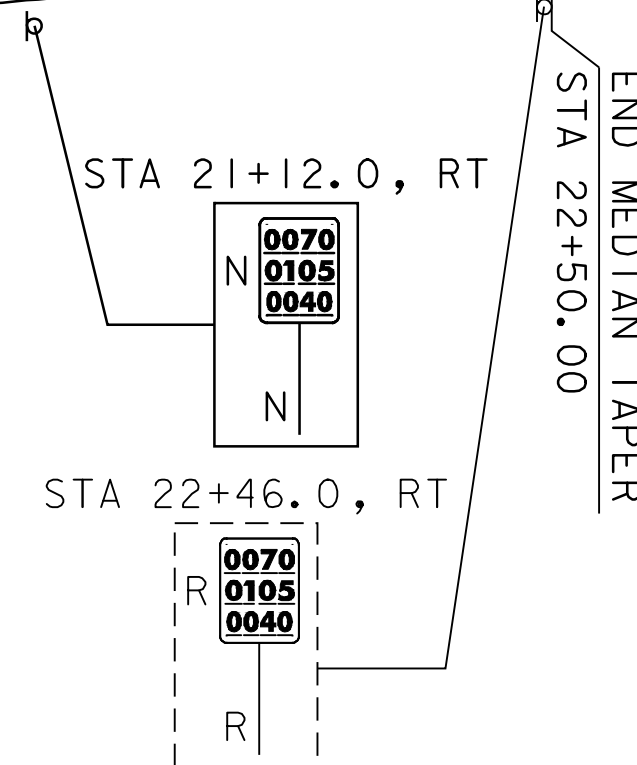
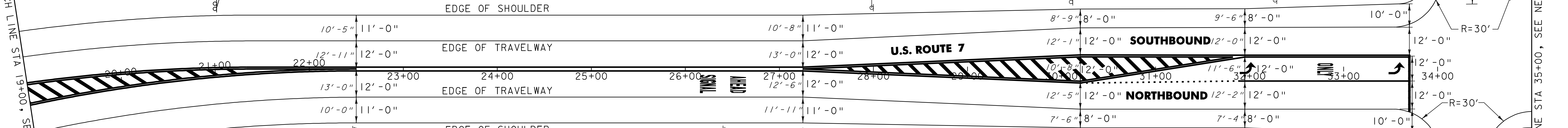



SEE NOTE 3

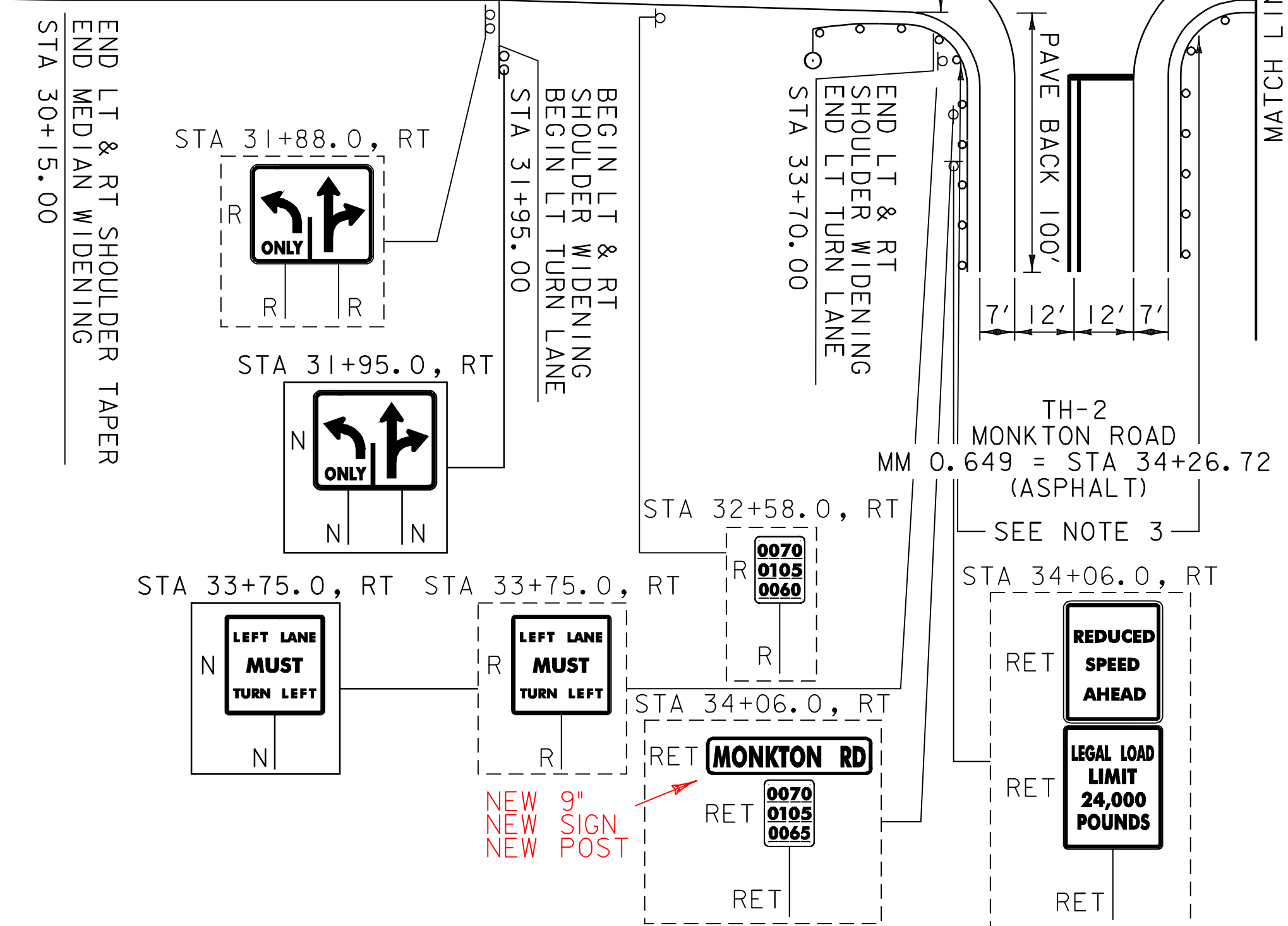
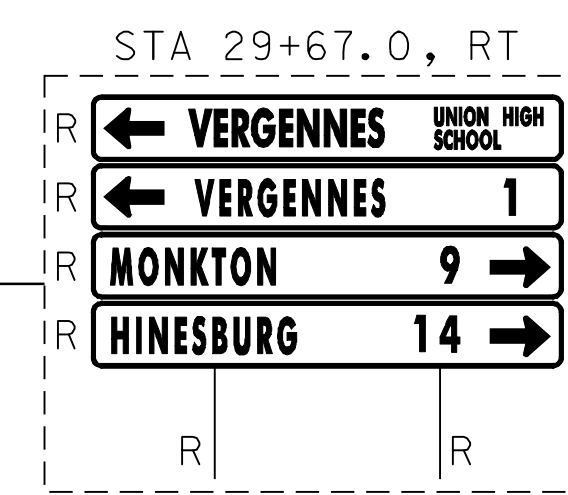
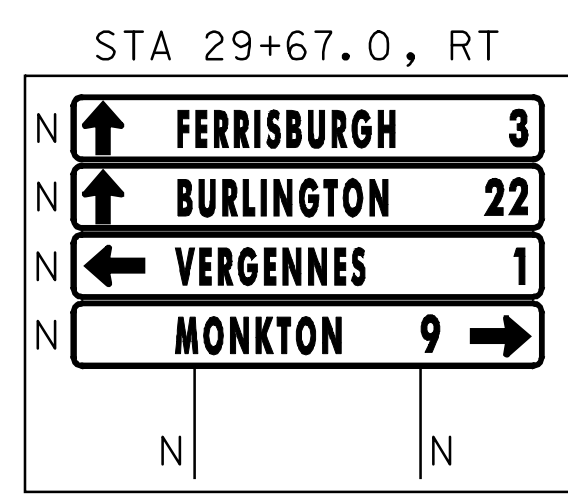
MATCH LINE STA 35+00, SEE NEXT SHEET



MATCH LINE STA 19+00, SEE NEXT SHEET



RETAIEND EXISTING FDNS. & POSTS



NEW 9" SIGN POST

621.20 STEEL BEAM GUARDRAIL, GALVANIZED

FERRISBURGH:
STA 33+48.0 - STA 33+98.0 LT (87.5 LF)
STA 33+59.0 - STA 34+09.0 RT (87.5 LF)
STA 34+50.0 - STA 35+00.0 LT (75.0 LF)
STA 34+61.0 - STA 35+00.0 RT (76.5 LF)

621.50 MANUFACTURED TERMINAL SECTION, FLARED

FERRISBURGH:
STA 33+10.5 - STA 33+48.0 LT
STA 33+21.5 - STA 33+59.0 RT

621.60 ANCHOR FOR STEEL BEAM RAIL

FERRISBURGH:
STA 33+48.0 LT STA 34+50.0 LT
STA 33+59.0 RT STA 34+61.0 RT
STA 34+64.0 LT STA 34+66.0 LT
STA 34+75.0 RT STA 34+77.0 RT

621.80 REMOVAL AND DISPOSAL OF GUARDRAIL

FERRISBURGH:
STA 33+10.0 - STA 33+98.0 LT (125.5 LF)
STA 33+24.0 - STA 34+09.0 RT (122.5 LF)
STA 34+50.0 - STA 35+00.0 LT (75.0 LF)
STA 34+61.0 - STA 35+00.0 RT (76.5 LF)

NOTES:

- PAVING LIMIT ON ALL TOWN HIGHWAYS SHALL BE MEASURED 25 FT BACK FROM U.S. ROUTE 7 EDGE OF SHOULDER UNLESS DENOTED OTHER-WISE ON THE PLANS OR AS DIRECTED BY THE RESIDENT ENGINEER.
- SEE SHEET 50 FOR VEHICLE DETECTOR LOOP DETAIL.
- REMOVE EXISTING GUARDRAIL AND GUARDRAIL END SECTION AND INSTALL NEW MANUFACTURED TERMINAL SECTION, FLARED AND NEW GUARDRAIL AS DIRECTED BY THE RESIDENT ENGINEER. THE CONTRACTOR SHALL CONNECT TO EXISTING RAIL ALONG TOWN HIGHWAY BY INSTALLING A NEW 16' RADIUS PANEL WITH ANCHORS AT EACH END AS DIRECTED BY THE RESIDENT ENGINEER.
- THERE ARE EXISTING UNDERGROUND UTILITIES LOCATED THROUGHOUT THE INTERSECTION VICINITY IN THE PROJECT AREA. THE CONTRACTOR IS RESPONSIBLE FOR CONTACTING "DIG SAFE" AT 1-888-344-7233 TO DETERMINE THE LOCATIONS OF THESE UTILITIES PRIOR TO PERFORMING ANY SUBSURFACE OPERATIONS.

676.10 DELINEATORS WITH STEEL POST

♀ TYPE I WHITE
FERRISBURGH:
STA 33+10.5 LT
STA 33+21.5 RT

SIGN LEGEND
R = REMOVE
S = SALVAGE
N = NEW
RET = RETAIN
B-B = BACK TO BACK
EXISTING = - - - - -
NEW = _____

NOT TO SCALE

PROJECT LAYOUT SHEET #13

PROJECT NAME: NEW HAVEN - FERRISBURGH
PROJECT NUMBER: NH_2503(1)S
FILE NAME: Q5b038.dwg
PROJECT LEADER: D.E.G.
DESIGNED BY: M.J.M.
IPARM FILE: p05b038i13.1
PLOT DATE: 31-JUL-2009 15
DRAWN BY: C.A.K.
CHECKED BY: D.W.E.
SHEET 26 OF 87