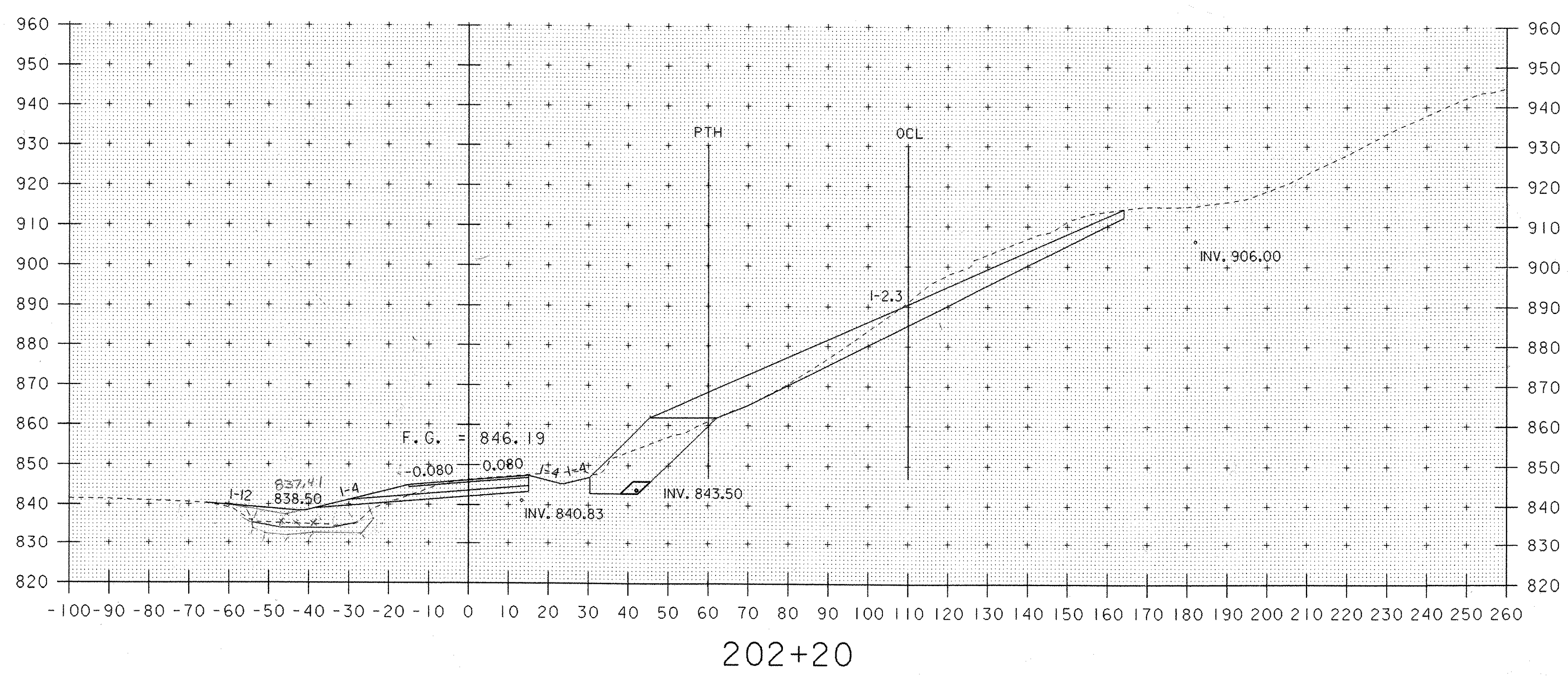
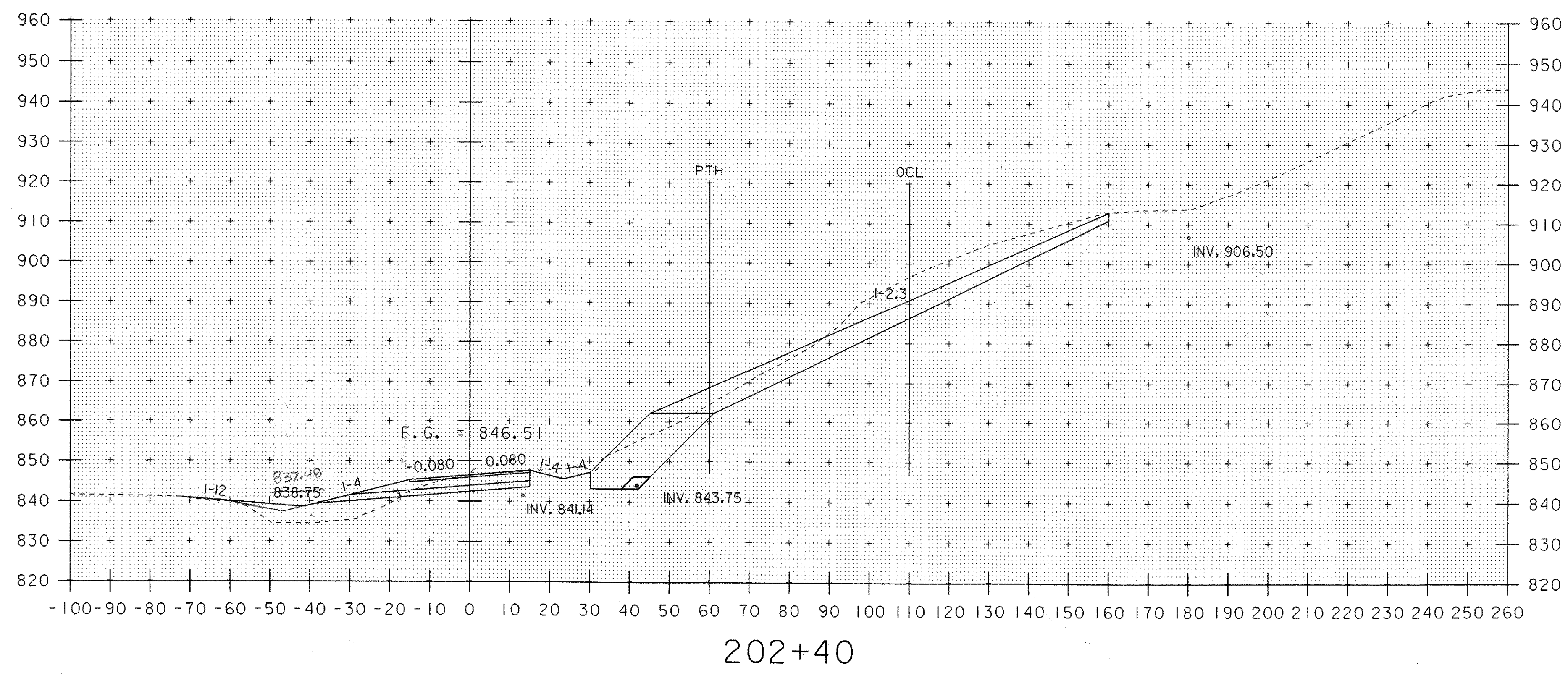
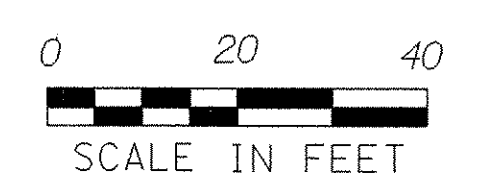


SEE FINAL SECTIONS PLOT DATE 11-20-06.



Max 40
 9.5
 9.25 / 0.16 = 57.81 ft
 LJM
 HRM 1-10-05



STA. 202+20 TO STA. 202+40

PROJECT NAME: HARDWICK	PLOT DATE: 18-OCT-2005
PROJECT NUMBER: STP ST 030-3(4)	DRAWN BY: M. NUTTER
FILE NAME: d04e060xslx.dgn	CHECKED BY: A. BOMBARDIER
DESIGNED BY: M. NUTTER	SHEET 48 OF 63
IPARM NAME: de060xsl6.i	