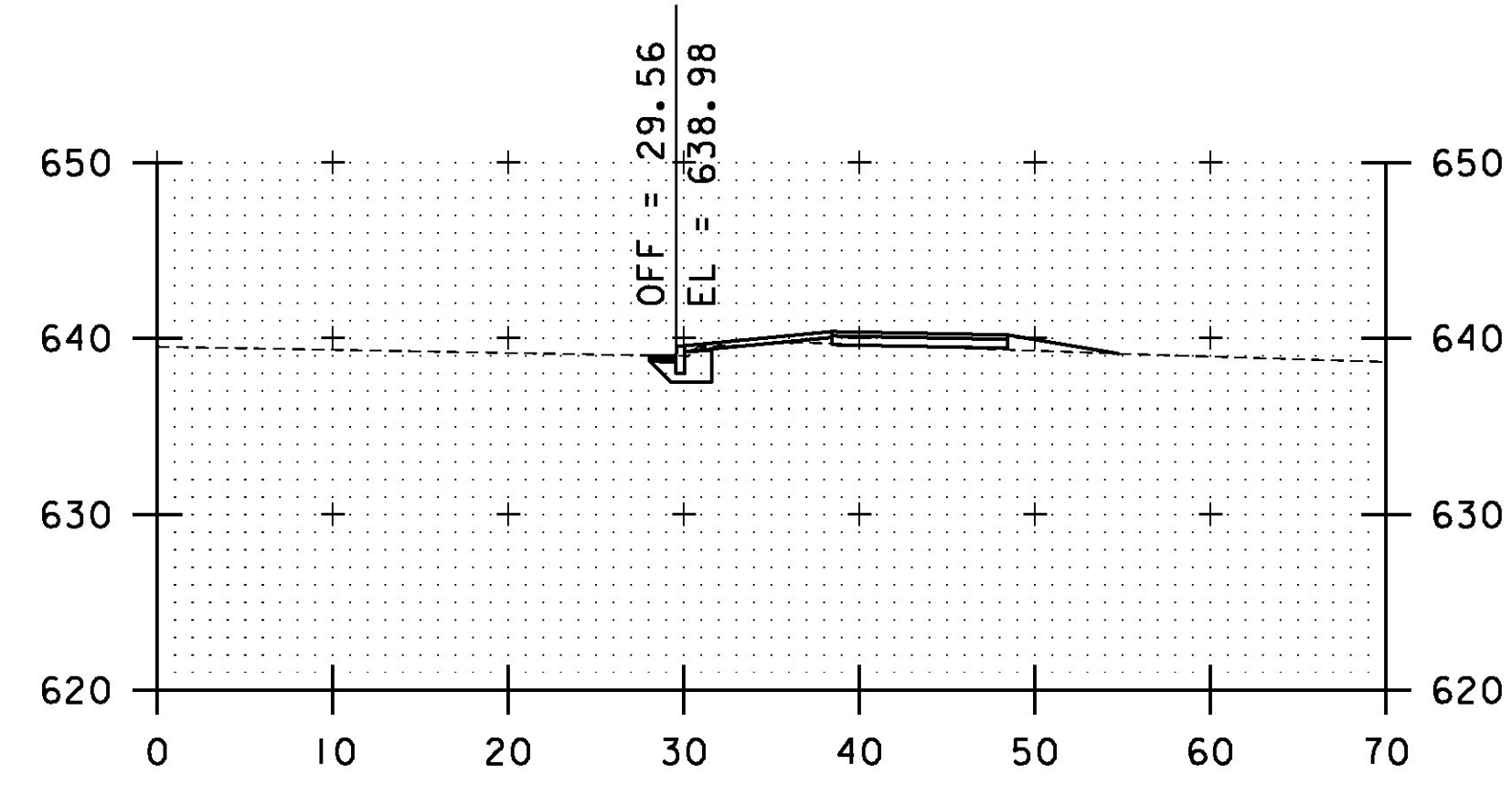
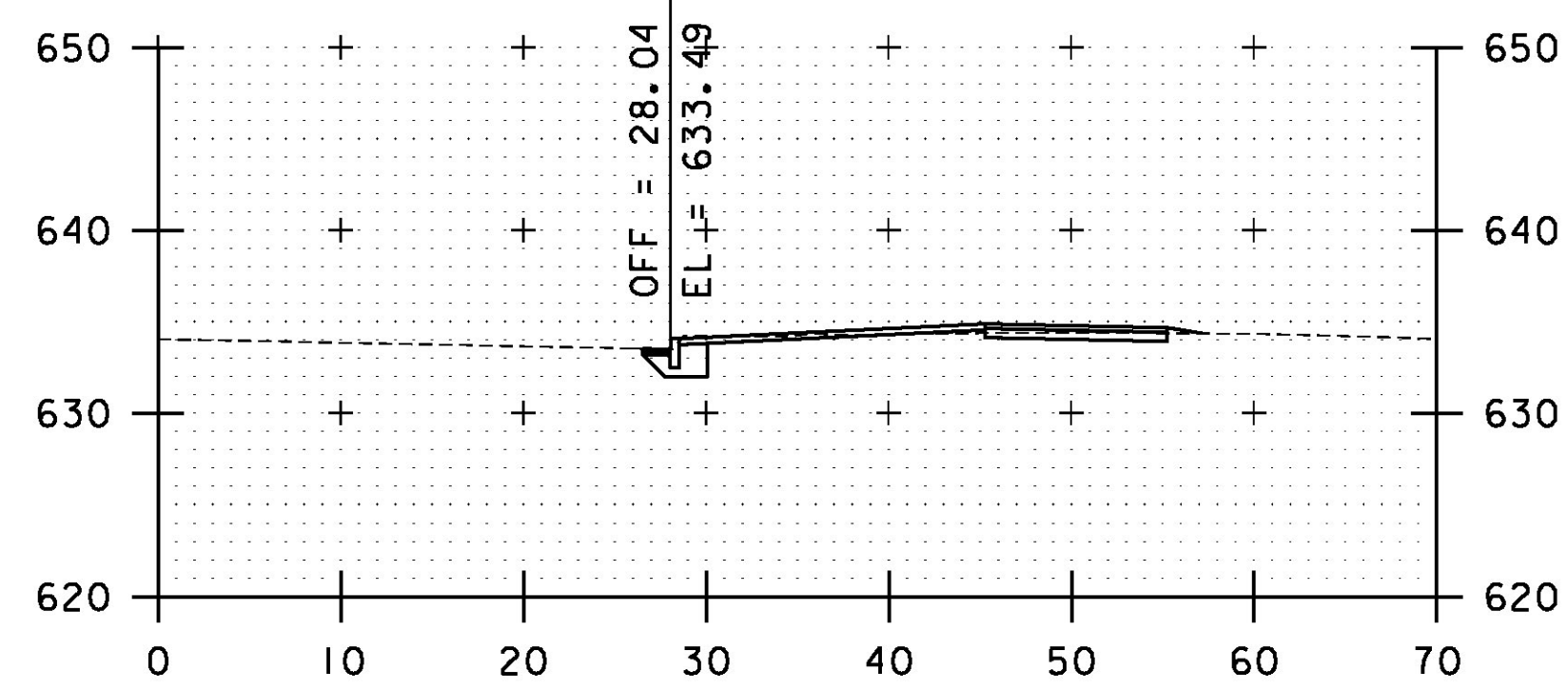


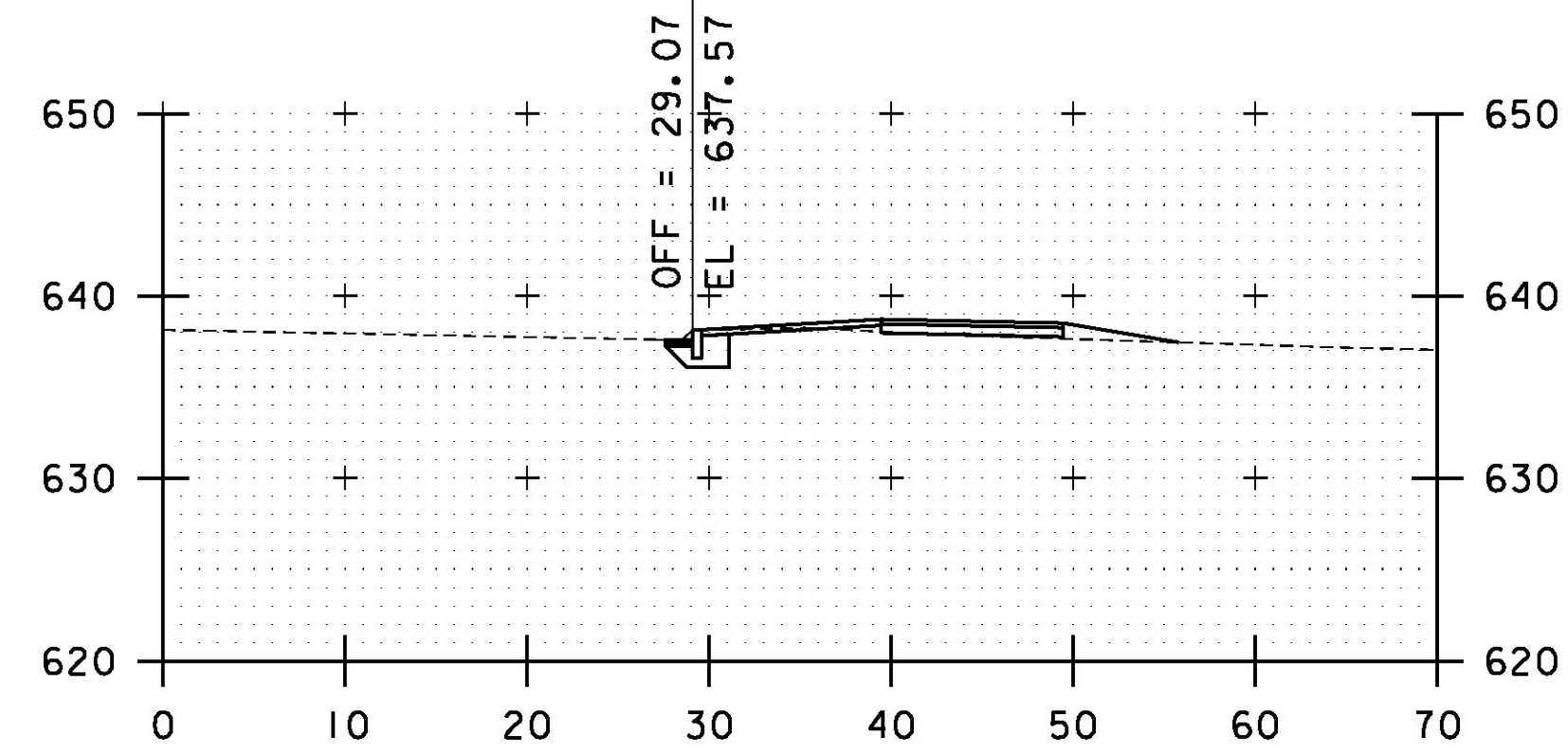
113+00



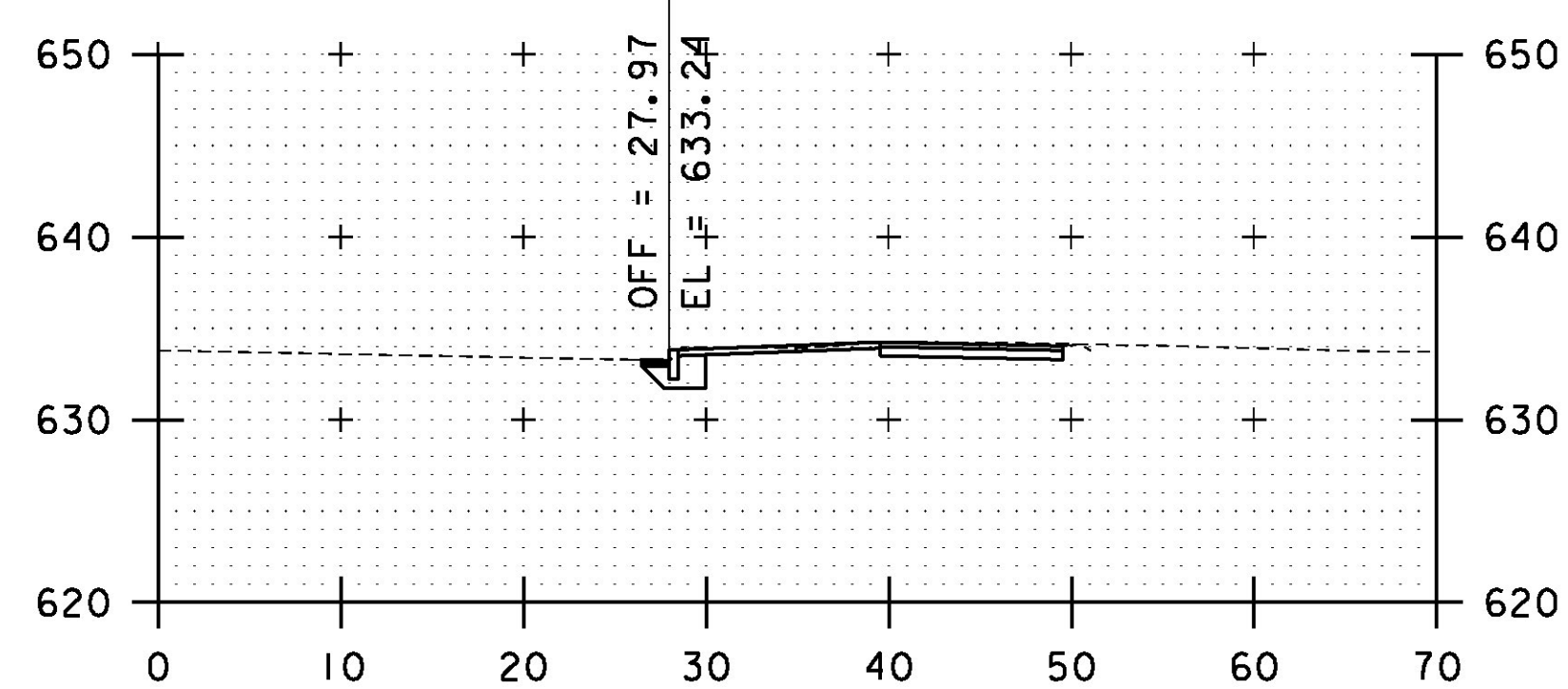
114+50



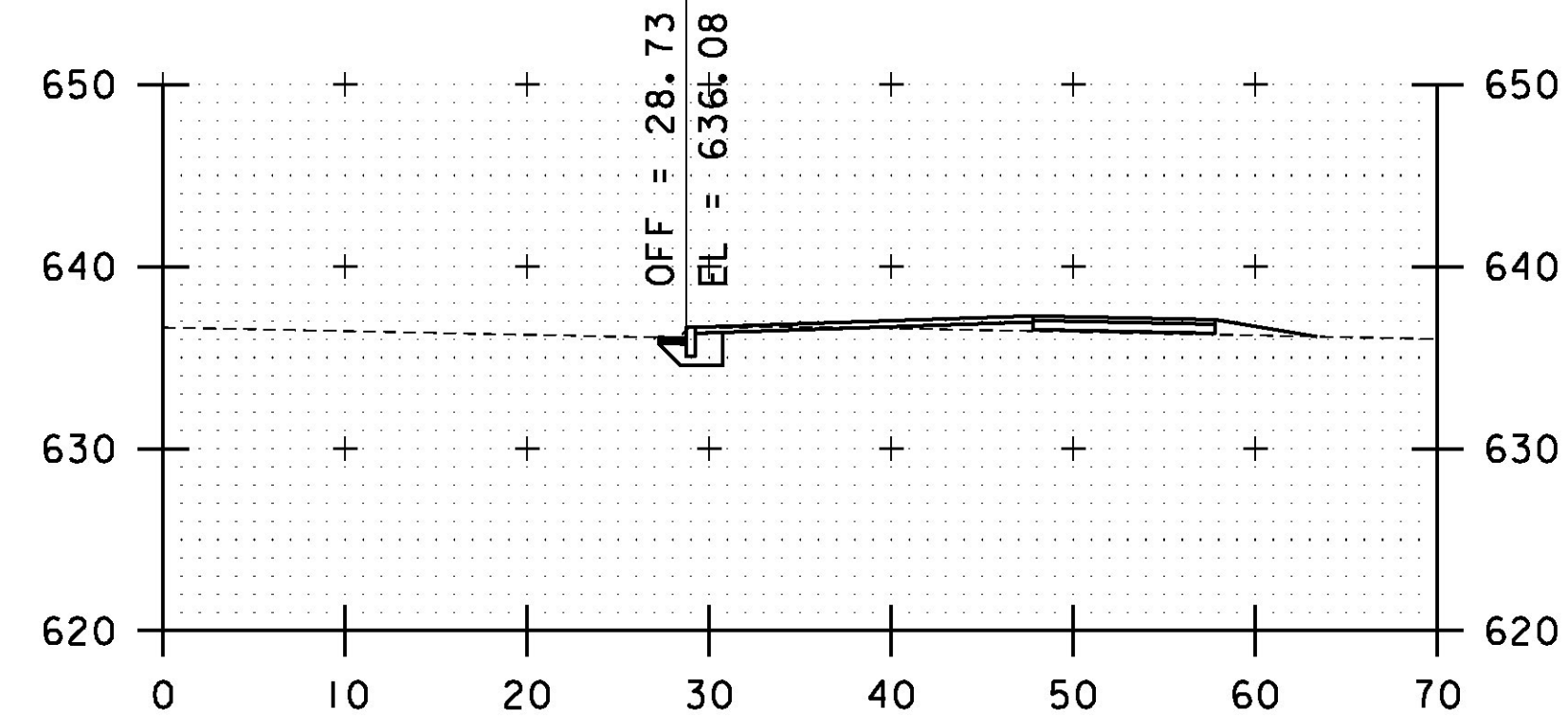
112+50



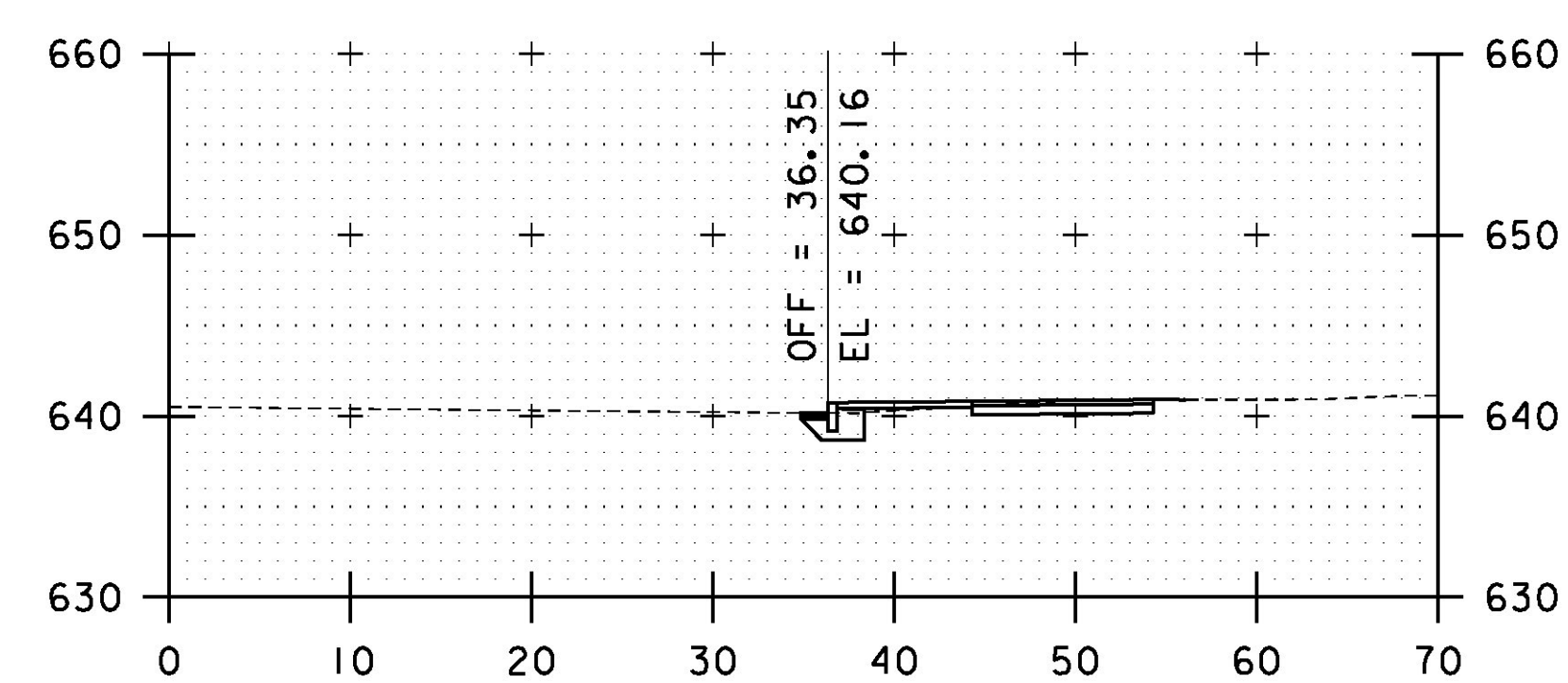
114+00



112+40



113+50



114+90

STA. 112+40 TO STA. 114+90

PROJECT NAME:	RUTLAND CITY
PROJECT NUMBER:	STP 019-3(57)
FILE NAME: ...PlotFiles\rut_sections.dgn	PLOT DATE: 7/12/2013
PROJECT LEADER: GAE	DRAWN BY: PZA
DESIGNED BY: TFD	CHECKED BY: GAE
CROSS SECTIONS XS-19	SHEET 392 OF 392

