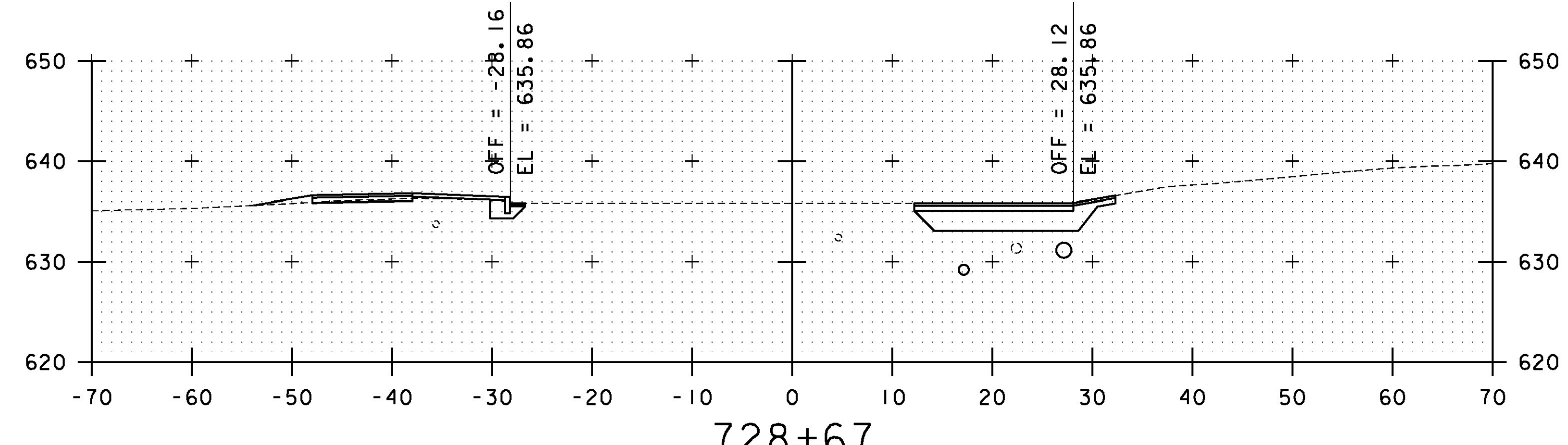
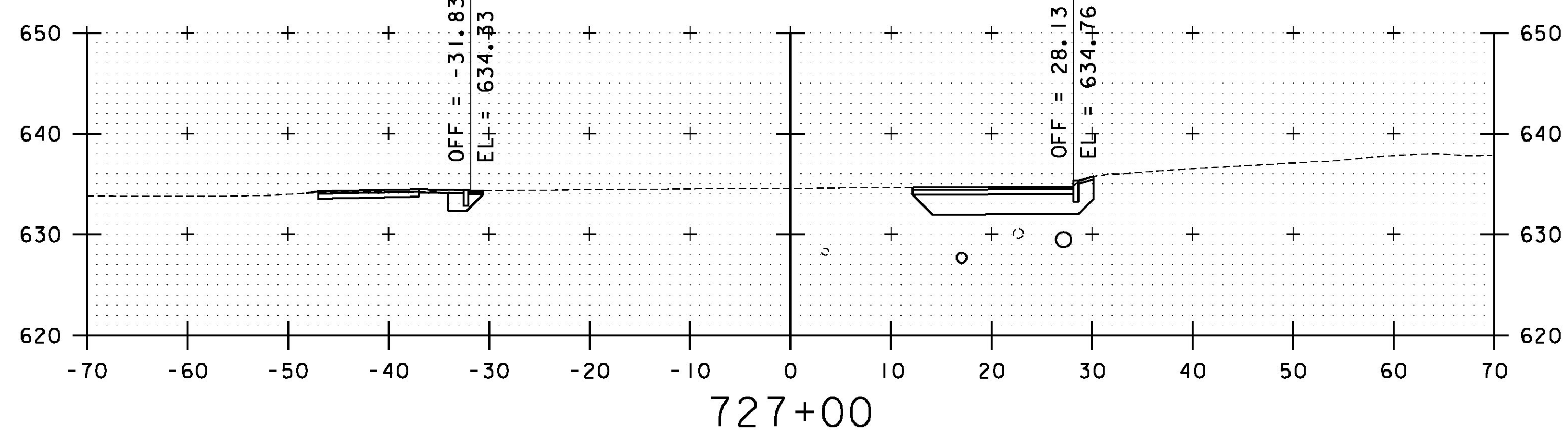


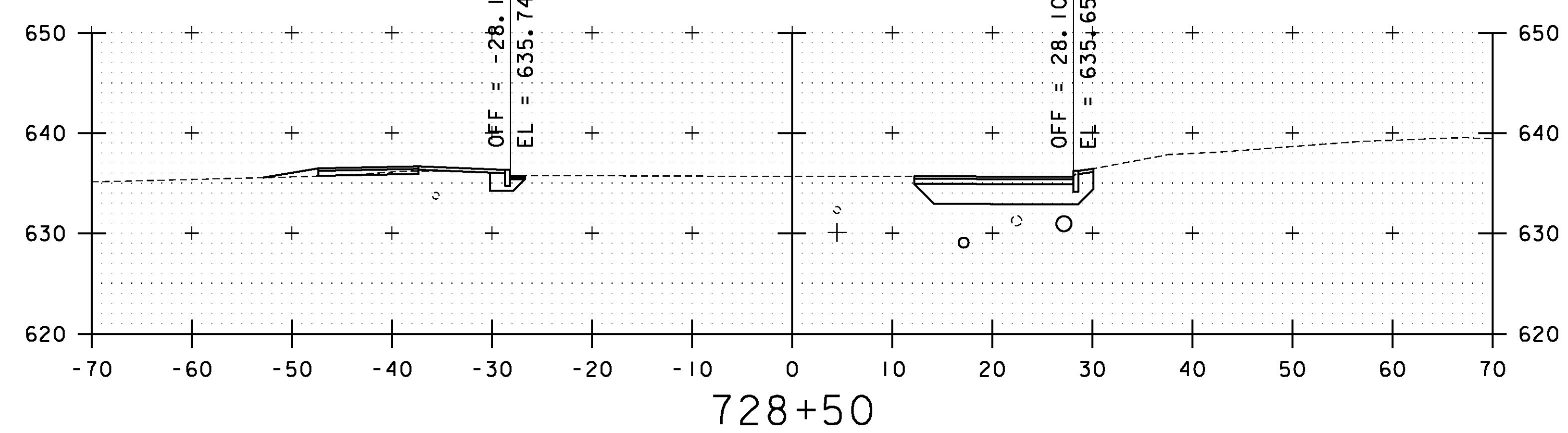
727+50  
WASHINGTON STREET, LT  
EAST WASHINGTON STREET, RT



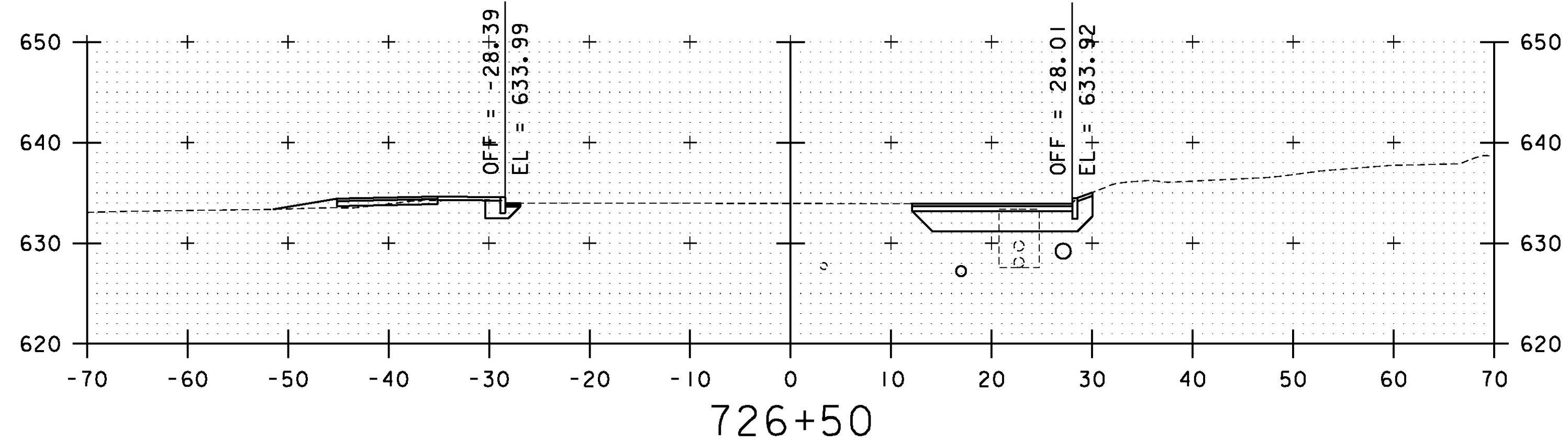
728+67  
BIT. DRIVE, RT



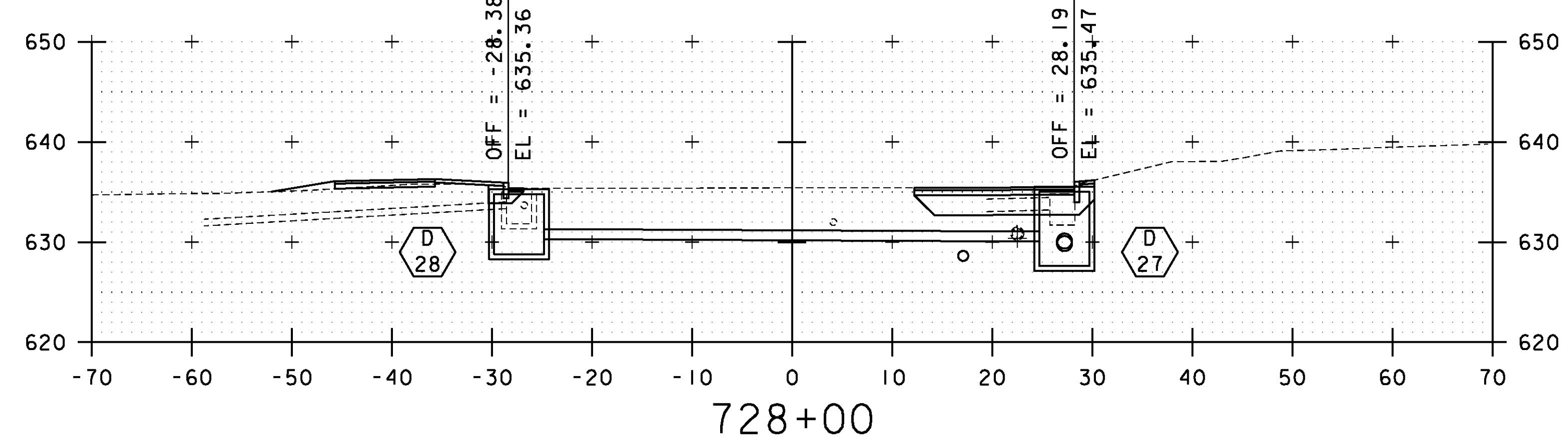
727+00



728+50



726+50



728+00

STA. 726+50 TO STA. 728+67

PROJECT NAME:	RUTLAND CITY
PROJECT NUMBER:	STP 019-3(57)
FILE NAME: ...\PlotFiles\rut_sections.dgn	PLOT DATE: 7/12/2013
PROJECT LEADER: GAE	DRAWN BY: PZA
DESIGNED BY: TFD	CHECKED BY: GAE
<b>CROSS SECTIONS XS-13</b>	SHEET 386 OF 392

