


REMOVING SIGNS
AS SHOWN - 2 EACH

**U.S. ROUTE 7 CONST. Q STA. 706+98.39, 39.87' LT.
BEGIN SHARED USE PATH**

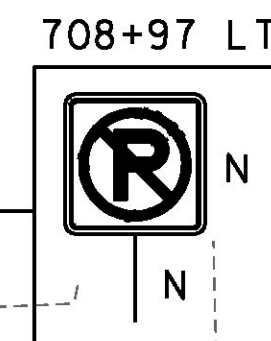
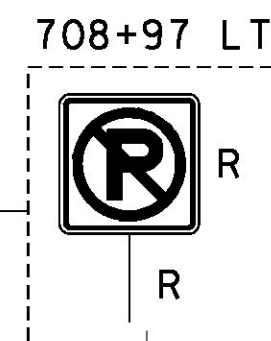
TEMPORARY
4" YELLOW LINE
TEMPORARY
LETTER
TEMPORARY
24" STOP BAR

TEMPORARY
CROSSWALK
MARKING

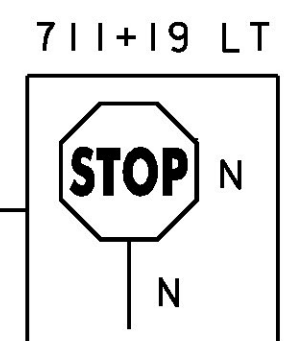
DURABLE 12"
WHITE LINE



TEMPORARY 4"
YELLOW LINE



DURABLE 12"
WHITE LINE



MATCH LINE STA. 706+50, SEE SHEET SPT-01

CLOVER ST.

HOPKINS ST.

MATCH LINE STA. 712+00, SEE SHEET SPT-03

13'-6"

11'-0"

12'-0"

11'-0"

13'-0"

707+00

708+00

709+00

11'-6"

11'-6"

11'-6"

13'-0"

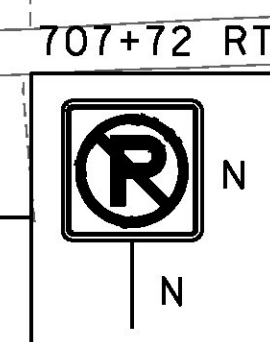
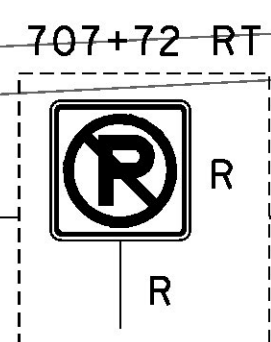
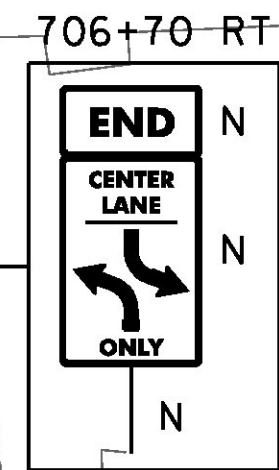
710+00

**U.S. ROUTE 7
SOUTH MAIN STREET**

711+00



TEMPORARY
SYMBOL



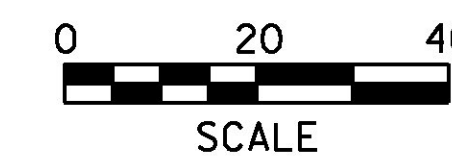
TEMPORARY 4"
YELLOW LINE

**U.S. ROUTE 7 CONST. Q PI STA. 709+42.17
END WIDENING**

TEMPORARY 4"
WHITE LINE

NOTE:

I. FOR NOTES AND LEGEND, SEE SHEET SM-01



PROJECT NAME:	RUTLAND CITY
PROJECT NUMBER:	STP 019-3(57)
FILE NAME: ...\\PlotFiles\\rut_s+pvtplan.dgn	PLOT DATE: 7/12/2013
PROJECT LEADER: GAE	DRAWN BY: PZA
DESIGNED BY: TFD	CHECKED BY: GAE
SIGNING & MARKING PLAN SM-02	
SHEET 344 OF 392	