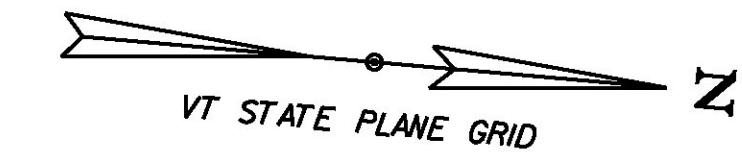


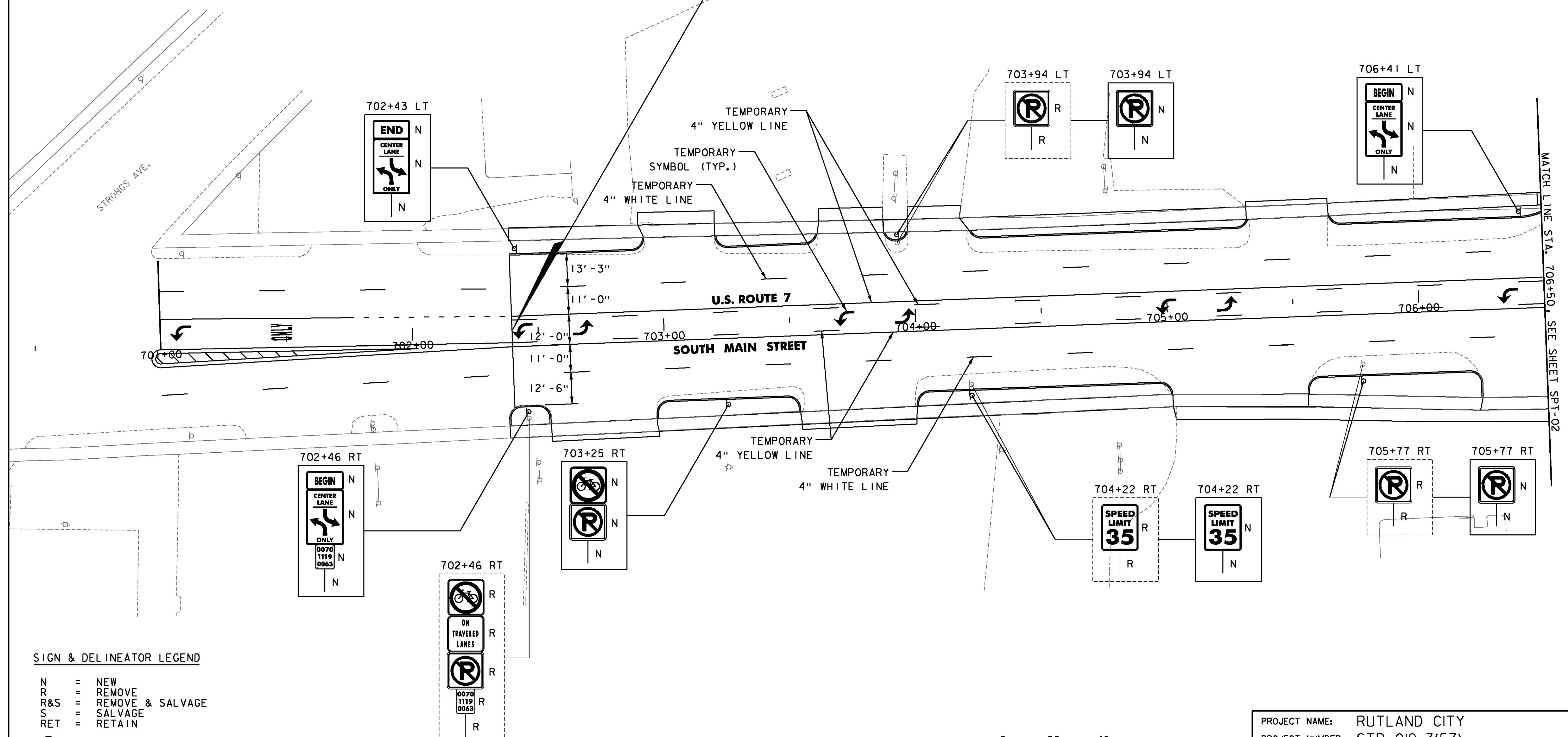
SIGNING & PAVEMENT MARKING NOTES:

- VTRANS RESURFACING PROJECT WILL INSTALL ALL PERMANENT ROADWAY PAVEMENT MARKINGS AND REPLACE NEEDED ROADWAY SIGNS.
- ALL PAVEMENT MARKINGS SHOWN, IN THIS PLAN SET, ARE SCHEMATIC IN NATURE. THE ONLY PERMANENT MARKINGS TO BE INSTALLED UNDER THIS PROJECT SHALL BE ON THE SHARED USE PATH. ALL OTHER PAVEMENT MARKINGS REMOVED DUE TO VARIOUS CONSTRUCTION OPERATIONS SHALL BE REPLACED WITH TEMPORARY PAINT.
- ALL PAVEMENT MARKINGS INSTALLED BY THE CONTRACTOR SHALL BE TEMPORARY, UNLESS NOTED, AND PAID FOR UNDER APPROPRIATE TEMPORARY PAVEMENT MARKING ITEMS.
- ALL SIGNS NOT SHOWN SHALL BE RETAINED. IF ANY OF THESE SIGNS ARE FOUND TO BE IN CONFLICT WITH CONSTRUCTION, THE SIGN(S) AND POST(S) SHALL BE REMOVED, SALVAGED AND REINSTALLED IN AN APPROPRIATE LOCATION, AS DIRECTED BY THE ENGINEER. PAYMENT FOR THIS WORK SHALL BE INCIDENTAL TO THE CONTRACT.
- CARE SHALL BE TAKEN TO NOT AFFECT THE EXISTING WAY-FINDING SIGNS, UNLESS SPECIFICALLY CALLED TO DO SO.

REMOVING SIGNS
AS SHOWN - 7 EACH

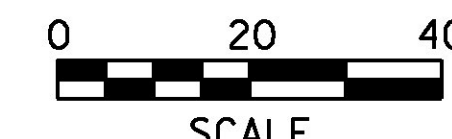


U.S. ROUTE 7 CONST. & PI STA. 702+39.63
BEGIN PROJECT
BEGIN WIDENING



SIGN & DELINEATOR LEGEND

- N = NEW
- R = REMOVE
- R&S = REMOVE & SALVAGE
- S = SALVAGE
- RET = RETAIN
- (B-B) = BACK TO BACK
- * = MATCH EXISTING CONDITIONS
- = EXISTING
- = PROPOSED



PROJECT NAME:	RUTLAND CITY
PROJECT NUMBER:	STP 019-3(57)
FILE NAME:	...\\PlotFiles\rut_s+pv+plan.dgn
PLOT DATE:	7/12/2013
PROJECT LEADER:	GAE
DRAWN BY:	PZA
DESIGNED BY:	TFD
CHECKED BY:	GAE
SIGNING & MARKING PLAN SM-01	SHEET 343 OF 392