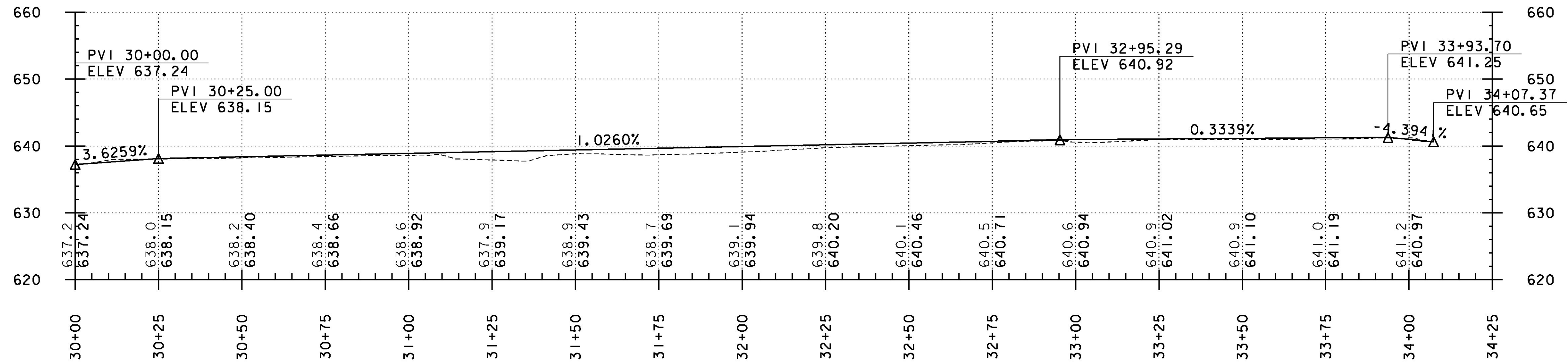


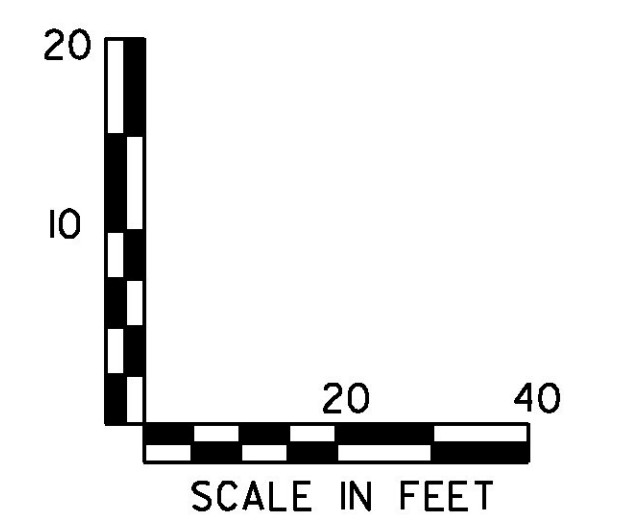
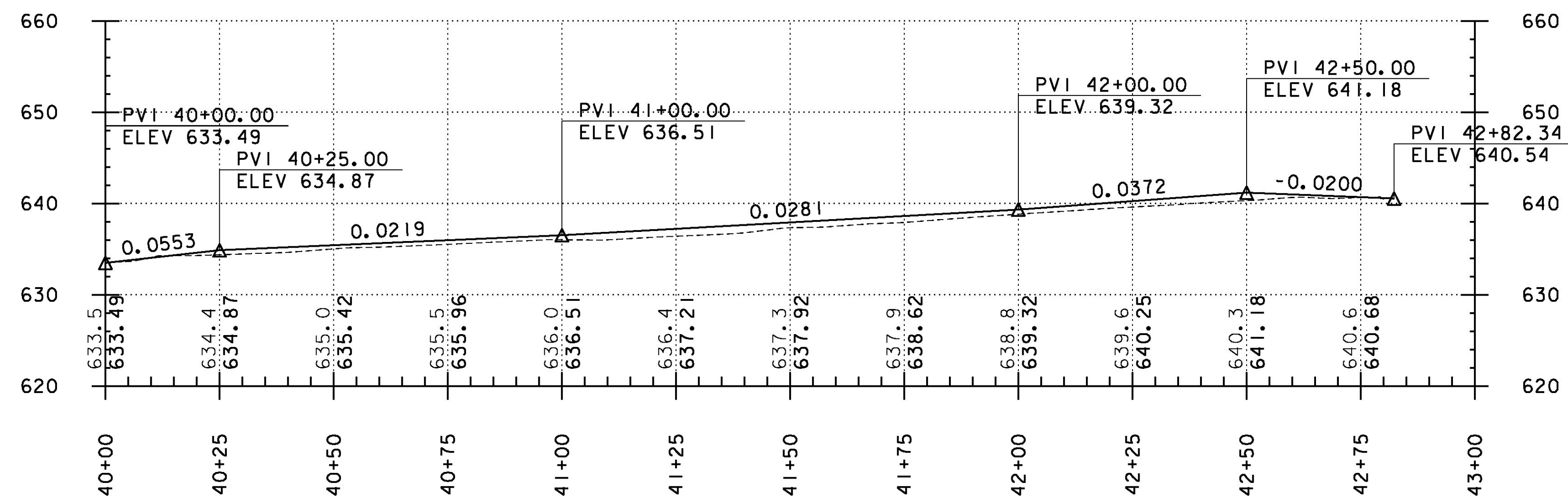
SU PATH 3



SUP Park 4

NOTE:
GRADES SHOWN TO THE NEAREST TENTH
ARE EXISTING ELEVATIONS.

GRADES SHOWN TO THE NEAREST HUNDREDTH
ARE PROPOSED ELEVATIONS.



PROJECT NAME:	RUTLAND CITY
PROJECT NUMBER:	STP 019-3(57)
FILE NAME: ...\PlotFiles\rut_profile.dgn	PLOT DATE: 7/12/2013
PROJECT LEADER: GAE	DRAWN BY: PZA
DESIGNED BY: TFD	CHECKED BY: GAE
PROFILE SHEET PRO-02	SHEET 295 OF 392

