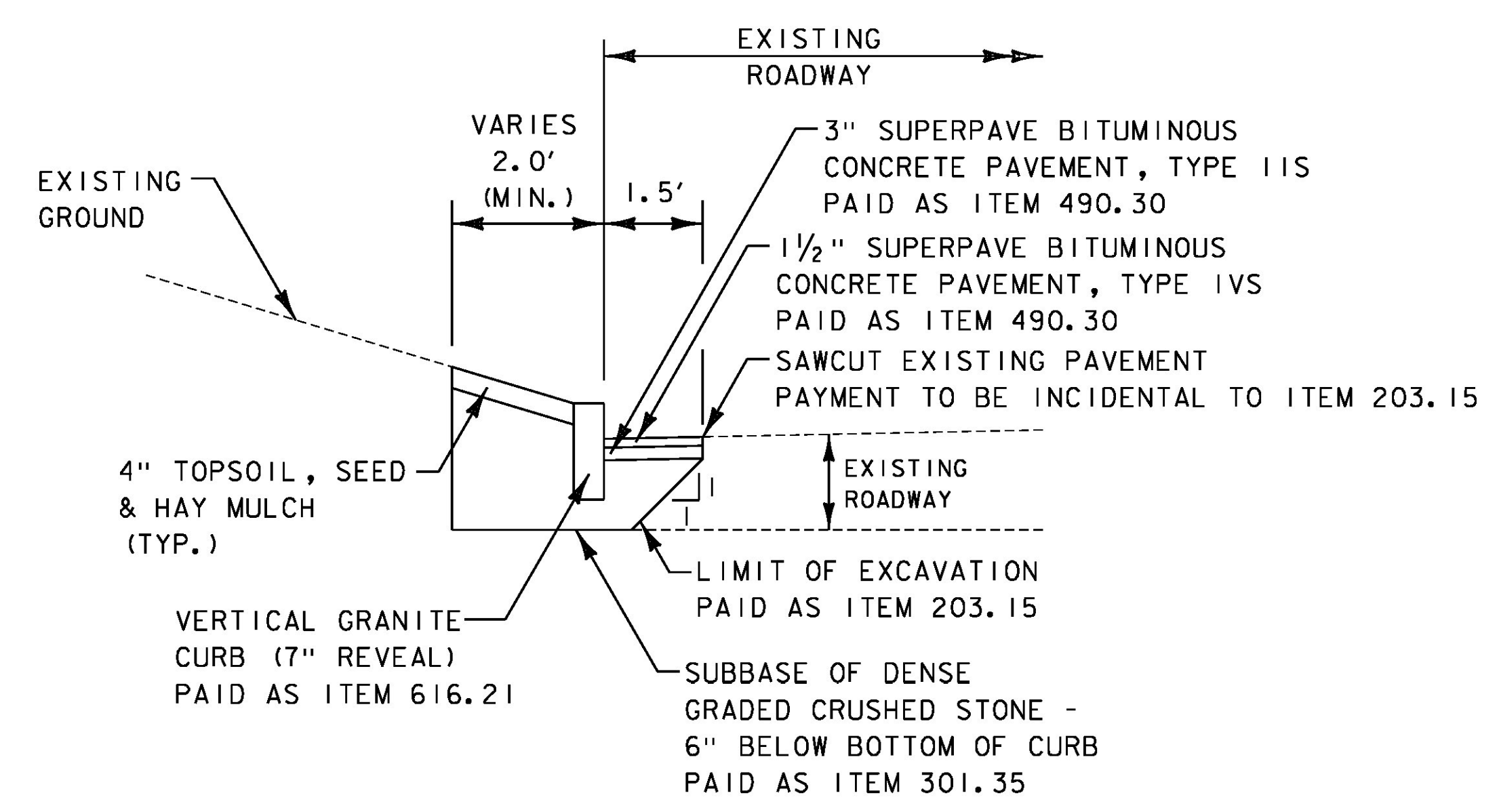


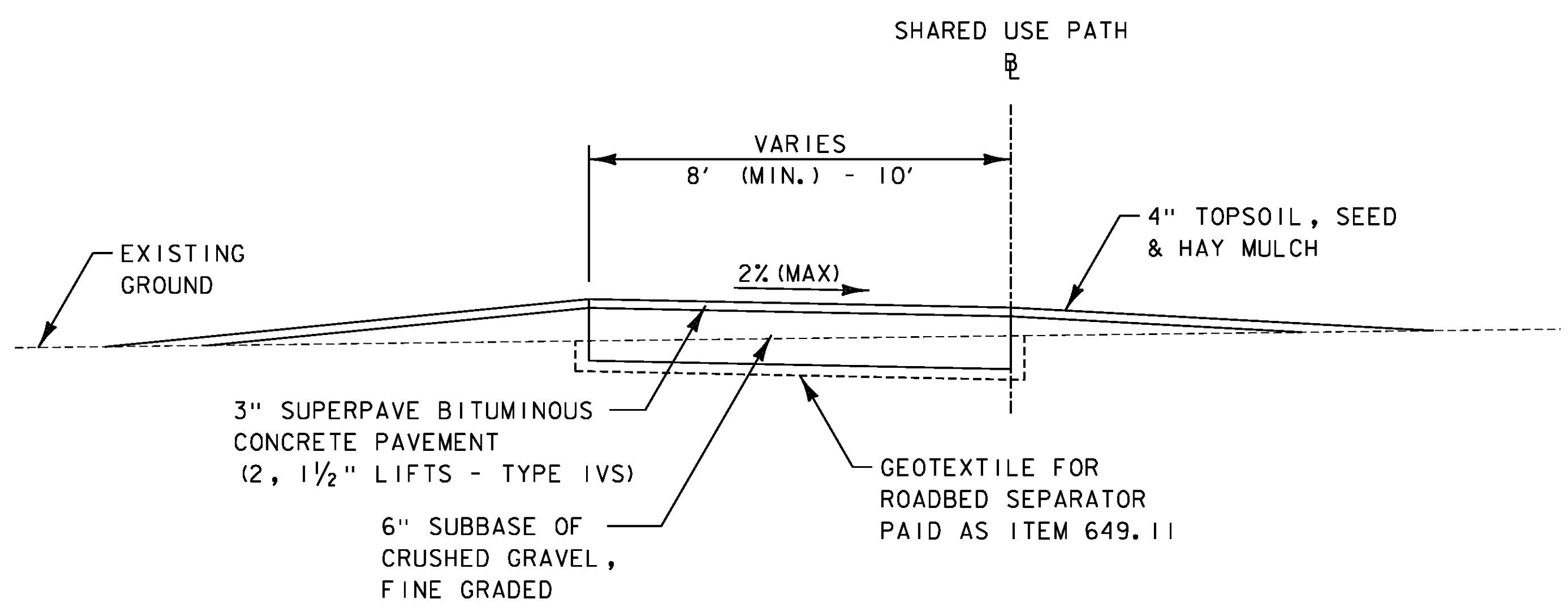
**ROADWAY WIDENING/
UTILITY CONSTRUCTION
DETAIL**

N. T. S.



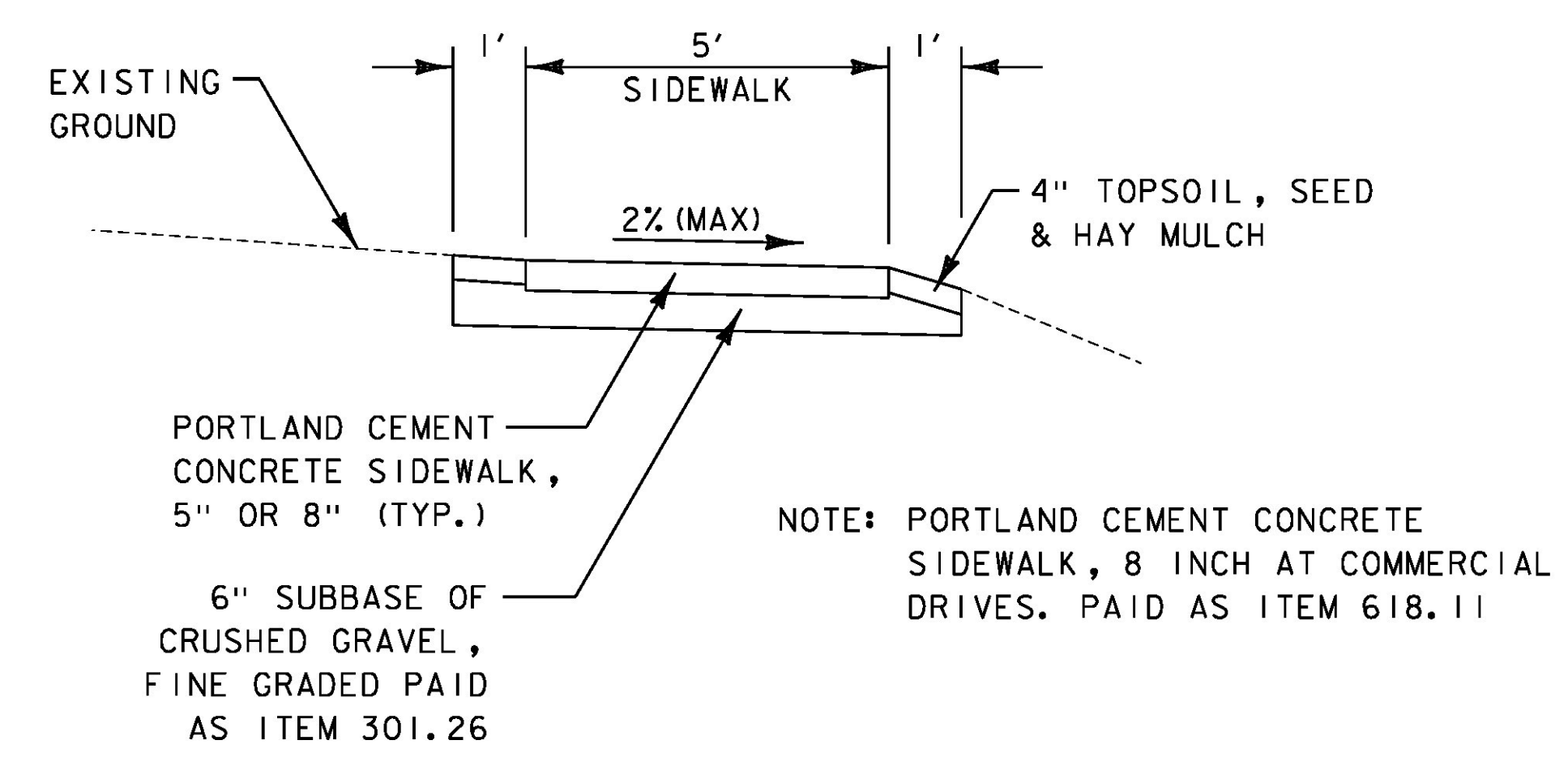
**CURB REPLACEMENT
DETAIL**

N. T. S.



SHARED USE PATH DETAIL

STA. 721+77.04 TO STA. 112+28.57
N. T. S.



**PORTLAND CEMENT CONCRETE
SIDEWALK DETAIL**

N. T. S.



PROJECT NAME:	RUTLAND CITY
PROJECT NUMBER:	STP 019-3(57)
FILE NAME: ...Trans\PlotFiles\typicals.dgn	PLOT DATE: 7/31/2013
PROJECT LEADER: GAE	DRAWN BY: PZA
DESIGNED BY: TFD	CHECKED BY: GAE
TYPICAL SECTIONS TS-03	SHEET 266 OF 392