

646.406 DURABLE 4 INCH WHITE LINE, RECESSED POLYUREA  
 (ALL LINES WILL INCLUDE EDGE LINE BREAKS AND RADIUS FOR TOWN HIGHWAYS)  
 U.S. ROUTE 7:  
 STA 36+00.00 - STA 42+00.00 EDGE LINE LT & RT  
 STA 36+00.00 - STA 42+00.00 DASHED LANE LINE LT  
 STA 36+00.00 - STA 42+00.00 DASHED LANE LINE RT

646.602 TEMPORARY 4 INCH WHITE LINE, PAINT  
 (ALL LINES WILL INCLUDE EDGE LINE BREAKS AND RADIUS FOR TOWN HIGHWAYS)  
 U.S. ROUTE 7:  
 STA 36+00.00 - STA 42+00.00 EDGE LINE LT & RT  
 STA 36+00.00 - STA 42+00.00 DASHED LANE LINE LT  
 STA 36+00.00 - STA 42+00.00 DASHED LANE LINE RT

646.416 DURABLE 4 INCH YELLOW LINE, RECESSED POLYUREA  
 (ALL LINES WILL INCLUDE C/L BREAKS FOR TOWN HIGHWAYS)  
 U.S. ROUTE 7:  
 STA 36+00.00 - STA 37+45.00 SOLID/DASH TURN LANE LINES LT/RT  
 STA 37+64.64 DOUBLE SOLID LT, CLOVER STREET  
 STA 37+85.00 - STA 40+10.00 DOUBLE SOLID MEDIAN LT/RT  
 STA 40+10.00 - STA 42+00.00 DOUBLE SOLID CL  
 STA 41+81.76 DOUBLE SOLID LT, HOPKINS STREET

646.612 TEMPORARY 4 INCH YELLOW LINE, PAINT  
 (ALL LINES WILL INCLUDE C/L BREAKS FOR TOWN HIGHWAYS)  
 U.S. ROUTE 7:  
 STA 36+00.00 - STA 37+45.00 SOLID/DASH TURN LANE LINES LT/RT  
 STA 37+64.64 DOUBLE SOLID LT, CLOVER STREET  
 STA 37+85.00 - STA 40+10.00 DOUBLE SOLID MEDIAN LT/RT  
 STA 40+10.00 - STA 42+00.00 DOUBLE SOLID CL  
 STA 41+81.76 DOUBLE SOLID LT, HOPKINS STREET

646.456 DURABLE 8 INCH YELLOW LINE, RECESSED POLYUREA  
 U.S. ROUTE 7:  
 STA 37+85.0 - STA 40+10.0 HATCHED MEDIAN LT/RT  
 646.487 DURABLE 24 INCH STOP BAR, RECESSED TYPE I TAPE  
 U.S. ROUTE 7:  
 STA 37+64.64 LT, CLOVER STREET  
 STA 41+81.76 LT, HOPKINS STREET

646.682 TEMPORARY 24 INCH STOP BAR, PAINT  
 U.S. ROUTE 7:  
 STA 37+64.64 LT, CLOVER STREET  
 STA 41+81.76 LT, HOPKINS STREET

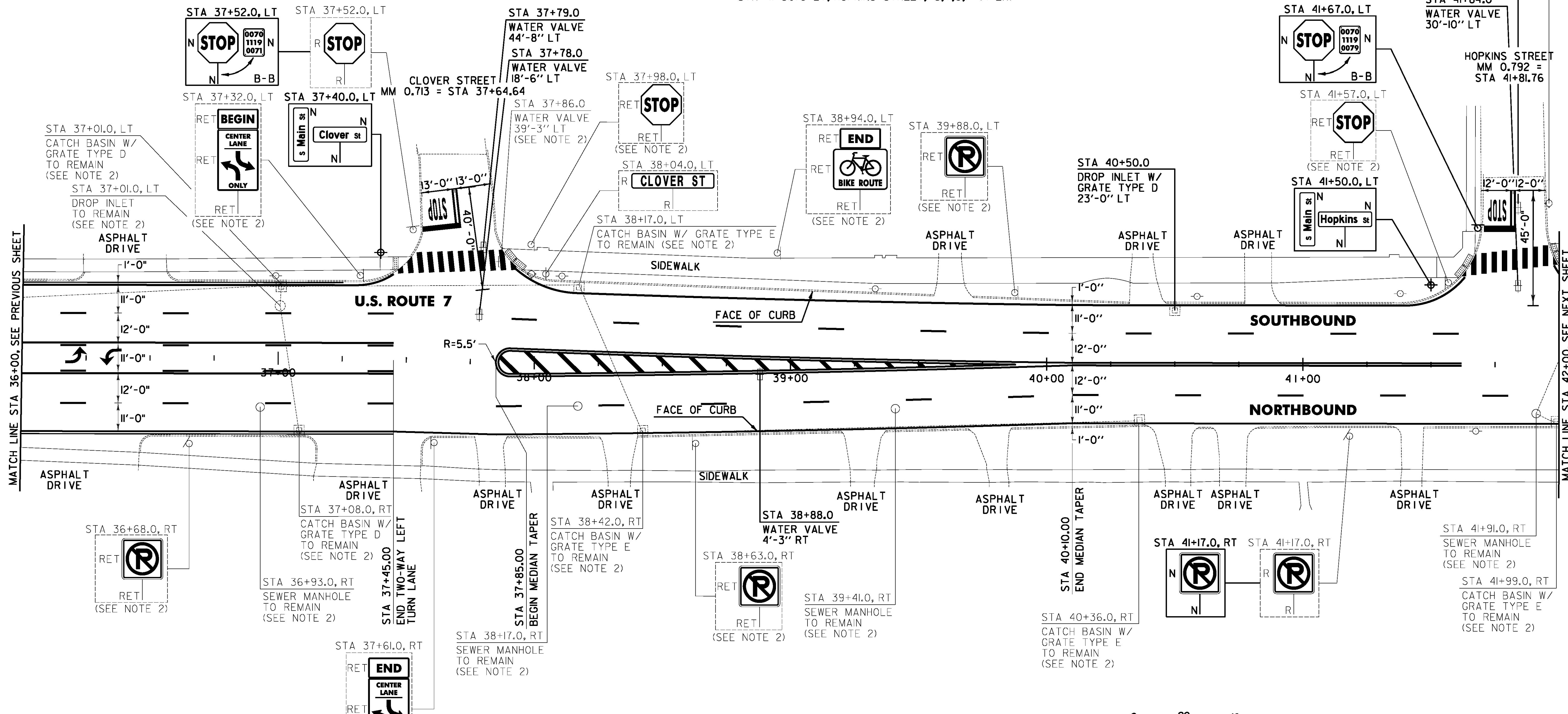

646.491 DURABLE LETTER OR SYMBOL, TYPE I TAPE  
 U.S. ROUTE 7:  
 STA 36+21.4 CL ARROW (1 EA)  
 STA 36+34.53 CL ARROW (1 EA)  
 STA 37+64.64 LT, CLOVER STREET, "S,T,O,P" (4 EA)  
 STA 41+81.76 LT, HOPKINS STREET, "S,T,O,P" (4 EA)

646.692 TEMPORARY LETTER OR SYMBOL, PAINT  
 U.S. ROUTE 7:  
 STA 36+21.4 CL, ARROW (2 EA)  
 STA 36+34.53 CL, ARROW (2 EA)  
 STA 37+64.64 LT, CLOVER STREET, "S,T,O,P" (8 EA)  
 STA 41+81.76 LT, HOPKINS STREET, "S,T,O,P" (8 EA)

646.501 DURABLE CROSSWALK MARKING, TYPE I TAPE  
 U.S. ROUTE 7:  
 STA 37+64.64 LT, CLOVER STREET  
 STA 41+81.76 LT, HOPKINS STREET

646.702 TEMPORARY CROSSWALK MARKING, PAINT  
 U.S. ROUTE 7:  
 STA 37+64.64 LT, CLOVER STREET  
 STA 41+81.76 LT, HOPKINS STREET

675.50 REMOVING SIGNS  
 AS SHOWN - 3

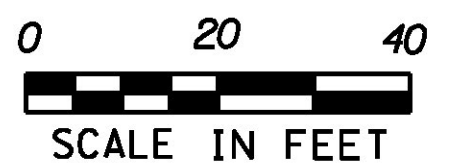


604.40 CHANGING ELEVATION OF DROP INLETS, CATCH BASINS, OR MANHOLES  
 U.S. ROUTE 7:  
 STA 40+50.0 LT

629.20 ADJUST ELEVATION OF VALVE BOX  
 U.S. ROUTE 7:  
 STA 37+78.0 LT  
 STA 37+79.0 LT  
 STA 38+88.0 RT  
 STA 41+84.0 LT  
 STA 41+84.0 LT

- NOTES:
- COLD PLANING AND PAVING LIMIT ON ALL CITY STREETS SHALL BE MEASURED 25 FT BACK FROM U.S. ROUTE 7 FACE OF CURB UNLESS DENOTED OTHERWISE ON THE PLANS OR AS DIRECTED BY THE ENGINEER.
  - INSTALLED OR ADJUSTED UNDER STP 019-3(57) PRIOR TO CONSTRUCTION.

- SIGN LEGEND
- R = REMOVE
  - S = SALVAGE
  - N = NEW
  - RET = RETAIN
  - B-B = BACK TO BACK
  - EXISTING = -----
  - NEW = \_\_\_\_\_
  - ⊙ = RETURN TO THE CITY OF RUTLAND



<b>PROJECT LAYOUT SHEET #4</b>	PROJECT NAME: RUTLAND CITY
	PROJECT NUMBER: NH 2716(1)
	FILE NAME: p07d188.dgn
	IPARM FILE: 07d188I04.I
	PLOT DATE: 7/19/2013
	DRAWN BY: W.G.P.
	DESIGNED BY: D.E.G.
	SHEET 162 OF 392

FILE NAME: I:\17752\ACADD\WSTIN\NH\_2716\07d188.dwg  
 DATE/TIME: 7/19/2013 4:16  
 USER: